
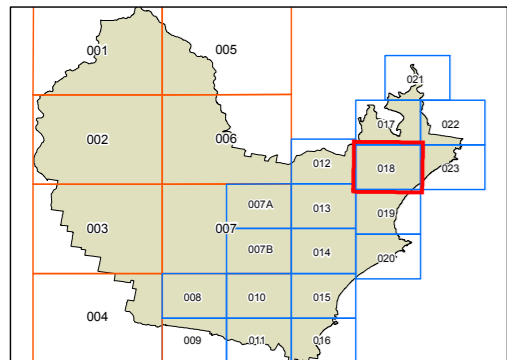
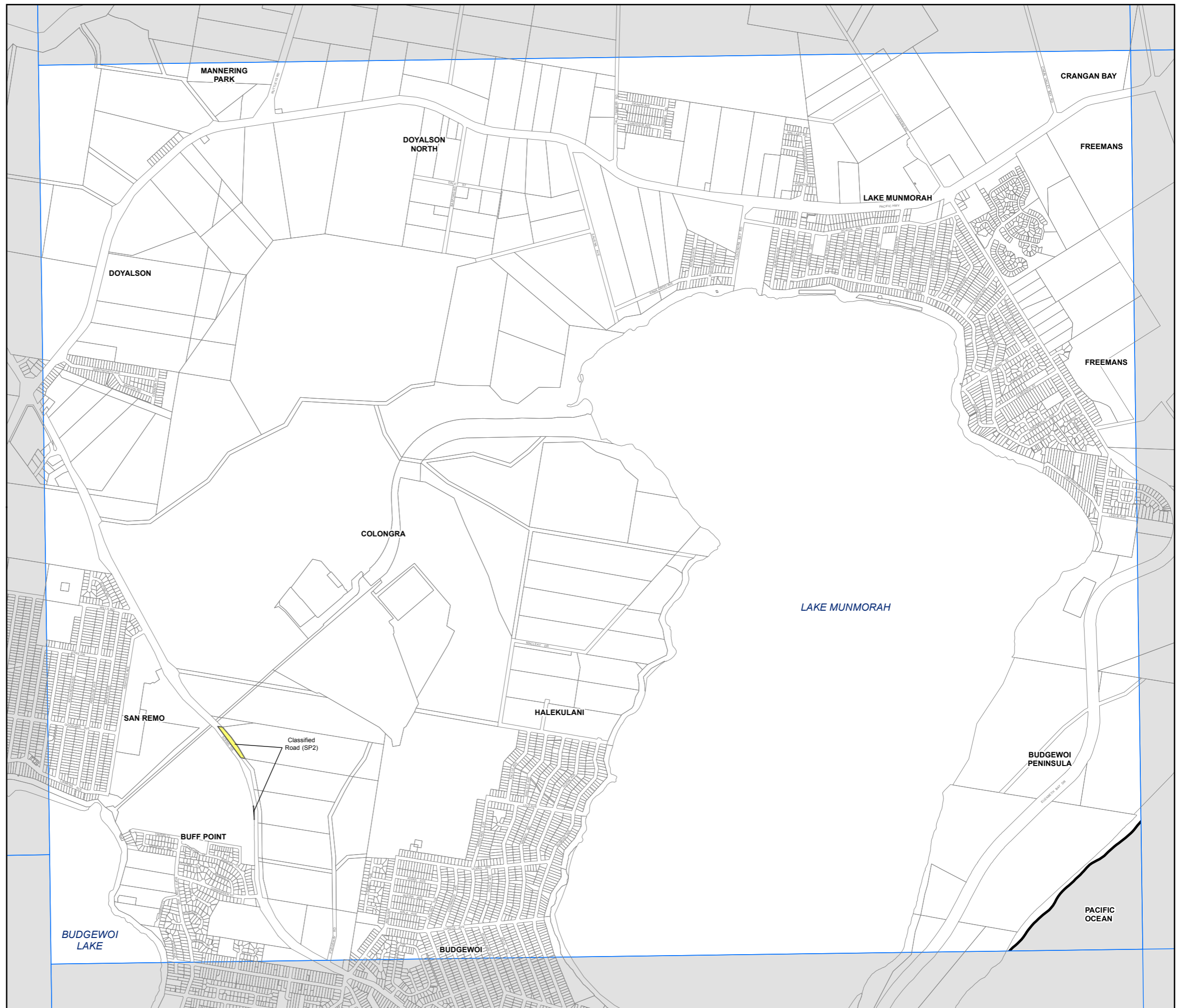


**Land Reservation Acquisition Map**  
**- Sheet LRA\_018**

-  Carpark (B4)
- Classified Road (SP2)
- Environmental Conservation (E2)
- Health Services Facilities (SP2)
- Local Open Space (RE1)
- Local Road (SP2)
- National Park (E1)
- Regional Open Space (E2)
- Sewer Buffer (SP2)
- Stormwater Management (E2)
- Stormwater Management (E3)
- Stormwater Management (SP2)

**Cadastr**

 Cadastre 21/06/2019 © DFSI Spatial Services



N

0 150 300 450 600  
Metres

Scale: 1:20,000 @ A3

Projection: GDA 1994  
MGA Zone 56

Map Identification Number: 8550\_COM\_LRA\_018\_020\_20190621