


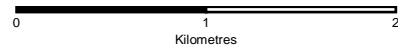
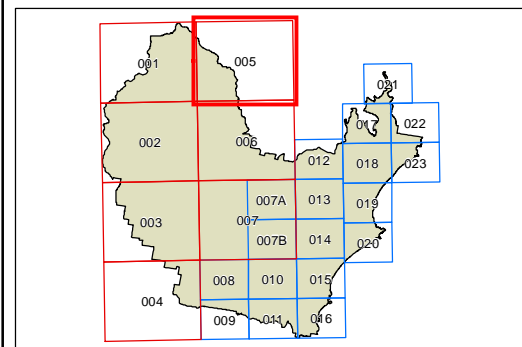
Lot Size Map - Sheet LSZ_005

Minimum Lot Size (sq m)

- G 450
- V 2500
- Z 2 ha
- AA 8 ha
- AB1 20 ha
- AB2 40 ha

Cadastre

 Cadastre 20/07/08 © Land and Property Information (LPI)



Projection: GDA 1994
MGA Zone 56
Scale: 1:40,000 @ A3

Map identification number:
8550_COM_LSZ_005_040_20131219

