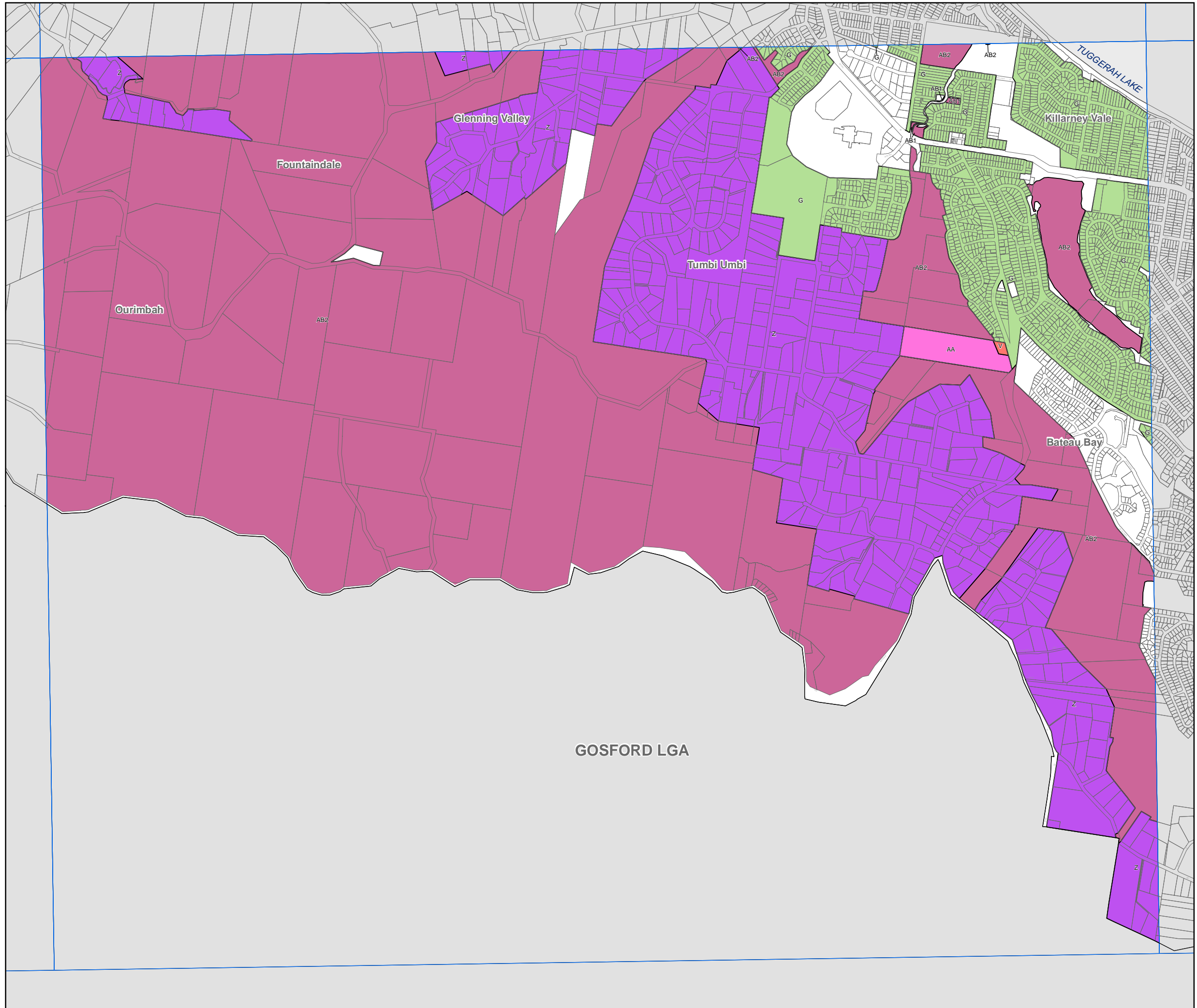




Lot Size Map - Sheet LSZ\_011

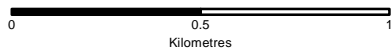
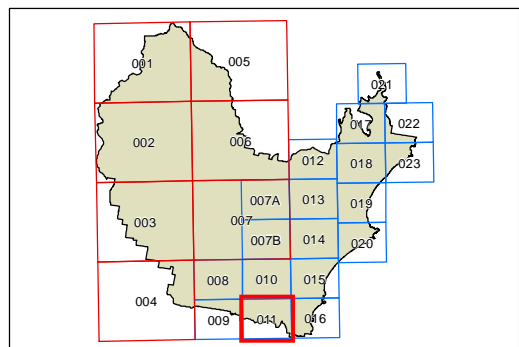
**Minimum Lot Size (sq m)**

- G 450
- V 2500
- Z 2 ha
- AA 8 ha
- AB1 20 ha
- AB2 40 ha



**Cadastre**

Cadastre 20/07/08 © Land and Property Information (LPI)



Projection: GDA 1994  
MGA Zone 56  
Scale: 1:20,000 @ A3