


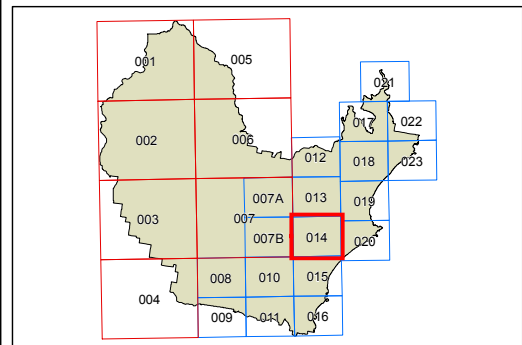
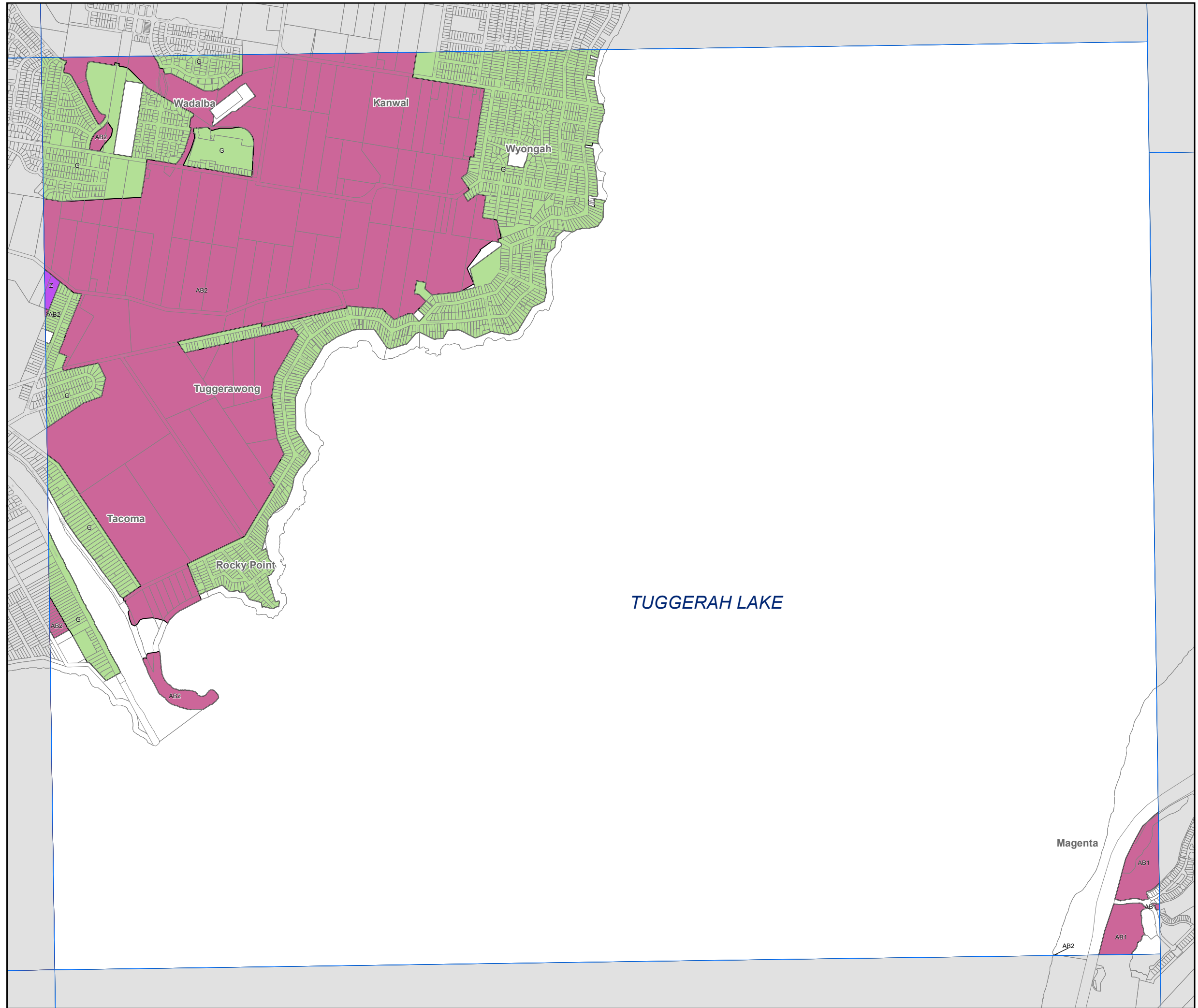
Lot Size Map - Sheet LSZ_014

Minimum Lot Size

- G 450 m²
- V 2500 m²
- W 4000 m²
- Z 2 ha
- AA 8 ha
- AB1 20 ha
- AB2 40 ha

Cadastre

Cadastre © 1/11/2015 Land and Property Information (LPI)



Projection: GDA 1994
MGA Zone 56

Scale: 1:20,000 @ A3