


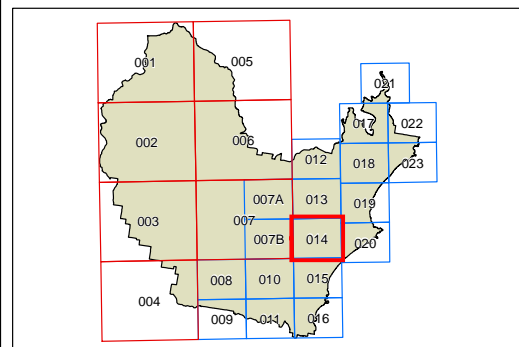
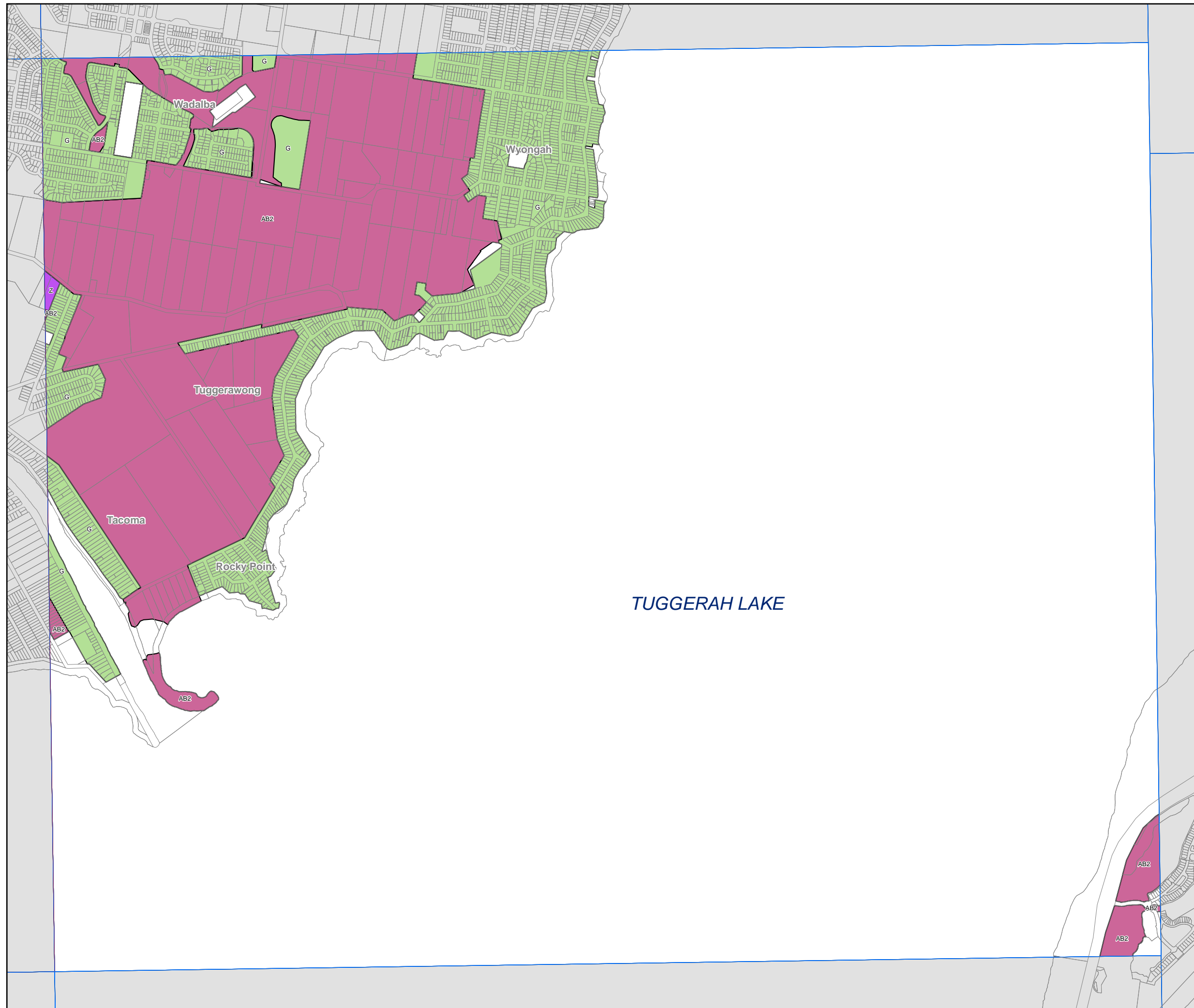
Lot Size Map - Sheet LSZ_014

Minimum Lot Size (sq m)

- G 450
- U 1800
- V 2500
- W 4000
- Z 2 ha
- AA 8 ha
- AB1 20 ha
- AB2 40 ha

Cadastre

Cadastre 11/02/2018 © Spatial Services



Projection: GDA 1994
MGA Zone 56
Scale: 1:20,000 @ A3