

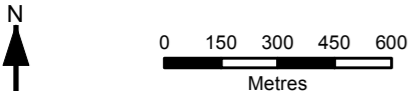
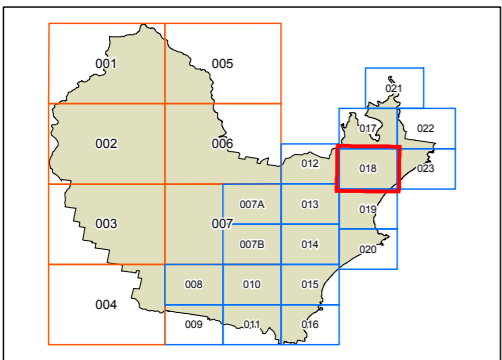
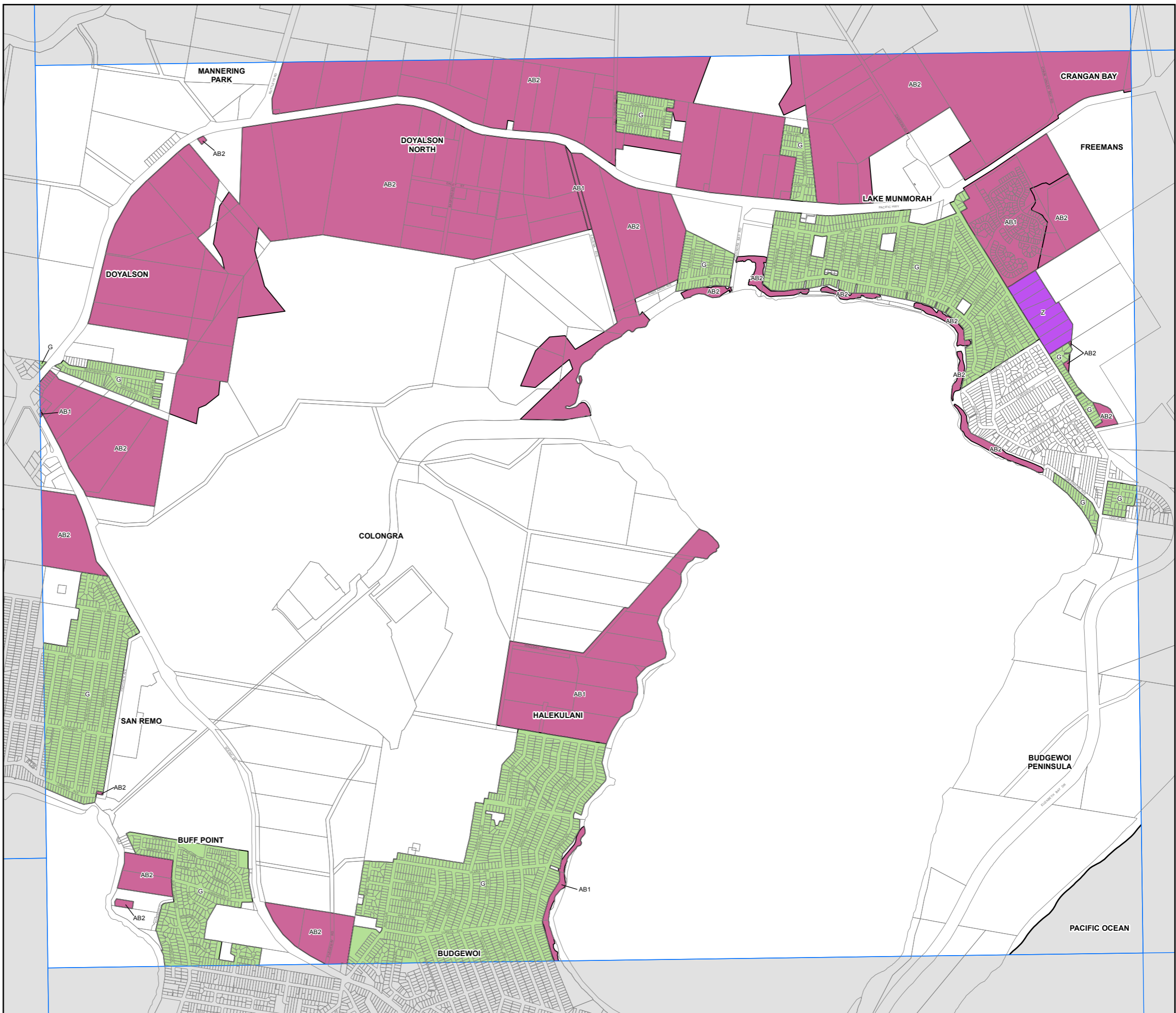
Lot Size Map - Sheet LSZ_018

Minimum Lot Size (sq m)

- G 450
- U 1800
- V 2500
- W 4000
- Z 2 ha
- AA 8 ha
- AB1 20 ha
- AB2 40 ha

Cadastre

Cadastre 21/06/2019 © DFSI Spatial Services



Projection: GDA 1994
MGA Zone 56

Scale: 1:20,000 @ A3

Map Identification Number: 8550_COM_LSZ_018_020_20190621