


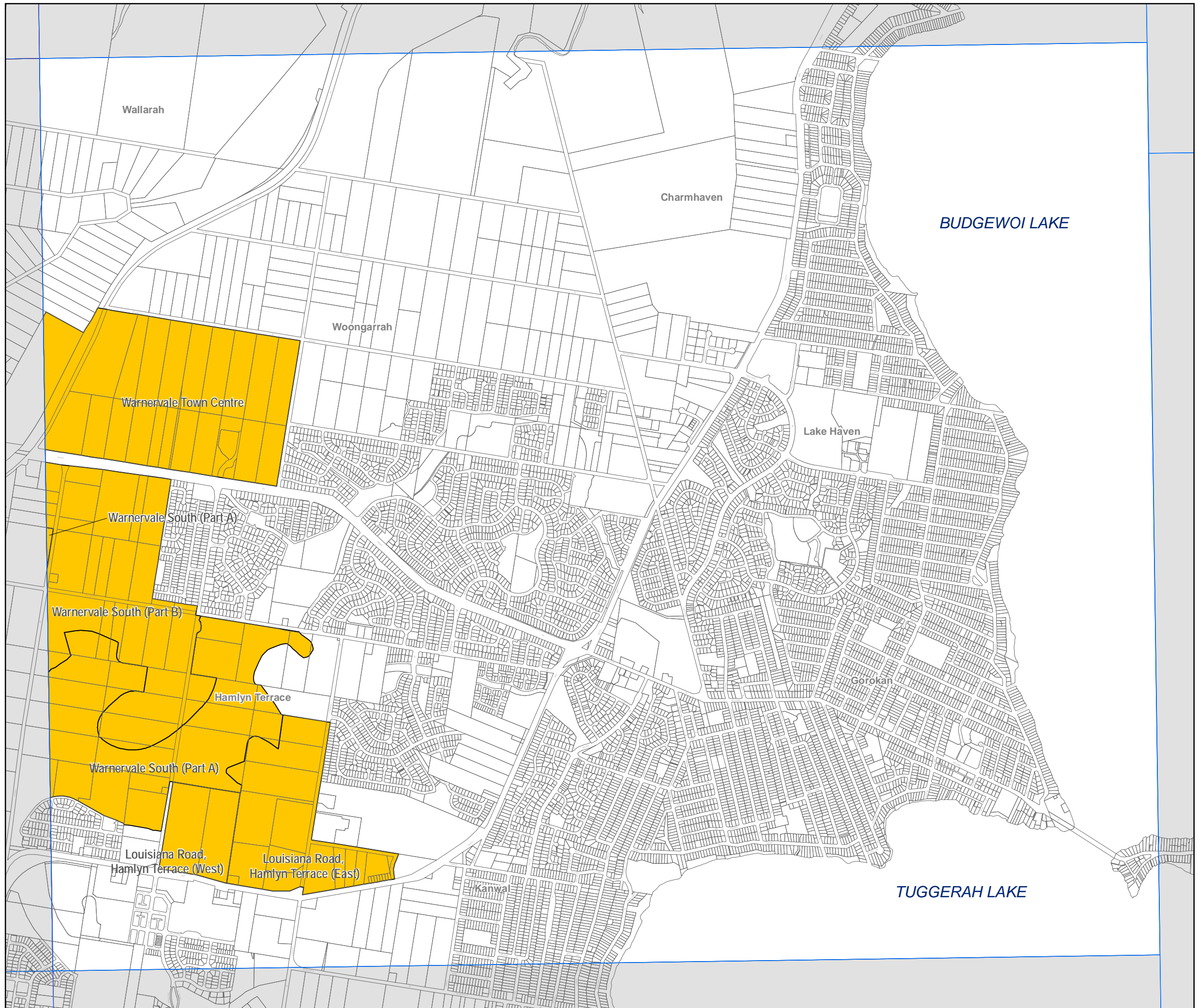


# Wyong Local Environmental Plan 2013


Urban Release Area Map - Sheet URA\_013

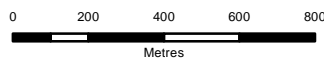
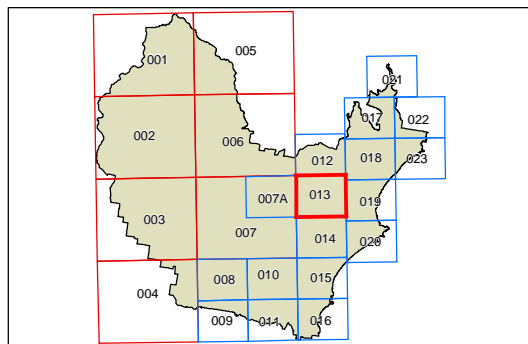
### Urban Release Area

 Urban Release Area



### Cadastre

 Cadastre 20/07/08 © Land and Property information (LPI)



Scale: 1:20,000 @ A3

Projection: GDA 1994  
MGA Zone 56

Map identification number:  
8550\_COM\_URA\_013\_020\_20131220