










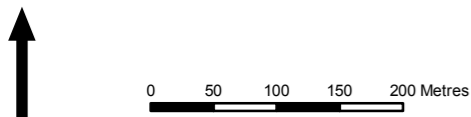
Wyong Local Environmental Plan 1991—Warnervale Town Centre—Land Zoning Map

Sheet LZN 001

-  Subject Land
- Zoning**
-  B2 Local Centre
-  B4 Mixed Use
-  E2 Environmental Conservation
-  E3 Environmental Management
-  R1 General Residential
-  RE1 Public Recreation
-  SP2 Infrastructure
- Cadastre**
-  Cadastre 12/10/2011 © NSW LPI



Projection: GDA 1994 Zone 56
 Scale: 1:6,000 @ A3



A north arrow points upwards, and a scale bar below it shows distances of 0, 50, 100, 150, and 200 metres.