




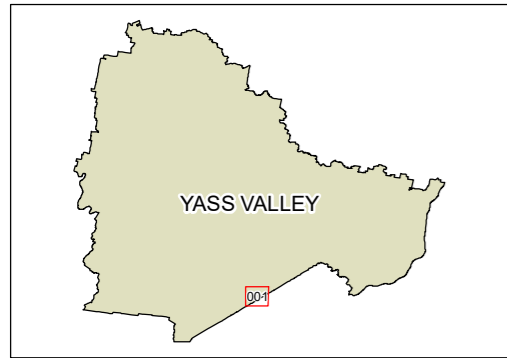
**Additional Permitted Uses Map -  
Sheet APU\_001**

**Additional Permitted Uses**

 Refer to Schedule 1

**Cadastral**

 Cadastral 25/06/2020 © Spatial Services



Projection: GDA 1994  
MGA Zone 56

Scale: 1:20,000 @ A3

Map Identification Number: 8710\_COM\_APU\_001\_020\_20200625