



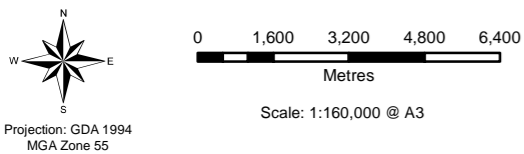
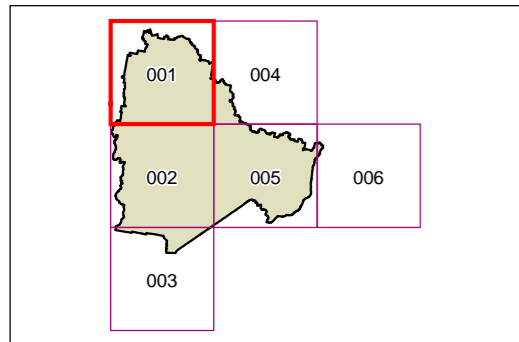
Additional Permitted Uses Map - Sheet APU_001

Additional Permitted Uses

 Refer to Schedule 1

Cadastre

 Cadastre 05/03/2019 © DFSI Spatial Services



Projection: GDA 1994
MGA Zone 55

Map Identification Number: 8710_COM_APU_001_160_20190305

