

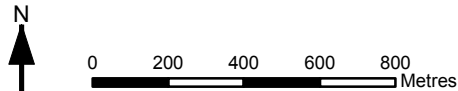
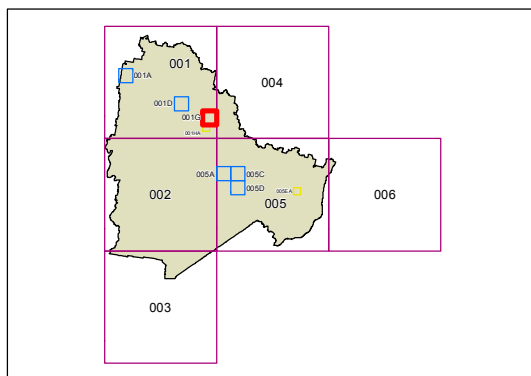


Barton Highway Duplication Map Water, Waste and Sewerage Buffer Map - Sheet CL1_001G

-  Water, Waste and Sewerage Buffers
-  Barton Highway Corridor

Cadastral

-  Cadastral 06/03/2013 © Land and Property Information (LPI)



Projection: GDA 1994
MGA Zone 55

Scale: 1:20,000 @ A3

Map identification number: 8710_COM_CL1_001G_020_20130423

