

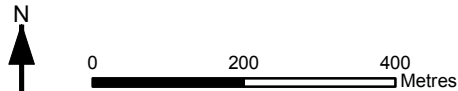
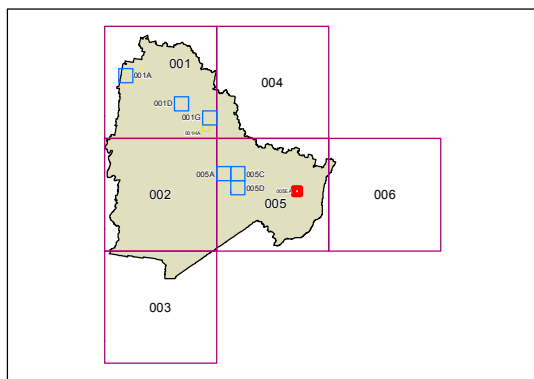


**Barton Highway Duplication Map
Water, Waste and Sewerage Buffer Map
- Sheet CL1_005EA**

-  Water, Waste and Sewerage Buffers
-  Barton Highway Corridor

Cadastre

-  Cadastre 06/03/2013 © Land and Property Information (LPI)



Projection: GDA 1994
MGA Zone 55

Scale: 1:10,000 @ A3

Map identification number: 8710_COM_CL1_005EA_010_20130423

