



Riparian Lands and Watercourses Map
Groundwater Vulnerability Map
- Sheet CL2_002


Watercourses

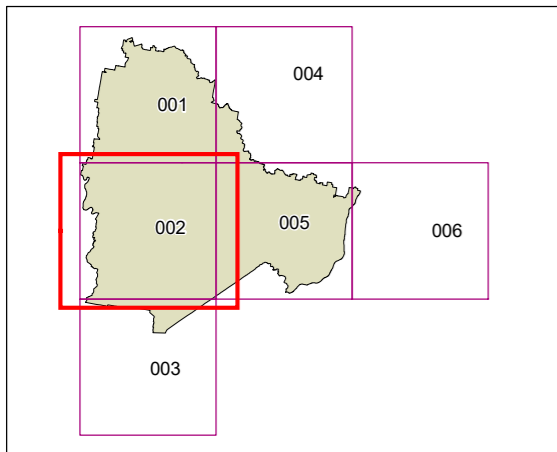
 Watercourse

Groundwater

 Groundwater Vulnerability

Cadastre

 Cadastre 17/06/2020 © Spatial Services



0 2.5 5
Kilometres

Scale: 1:160,000 @ A3

Projection: GDA 1994
MGA Zone 55

Map Identification Number: 8710_COM_CL2_002_160_20200617

