





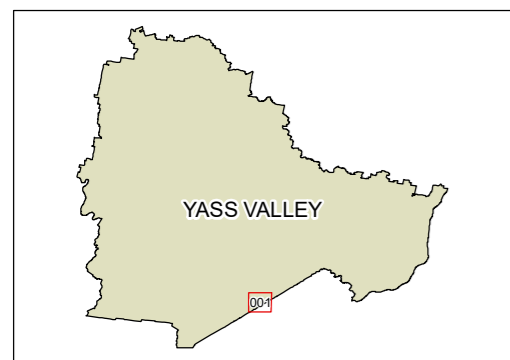
Flood Planning Map - Sheet FLD_001

Flood Planning Land

-  Flood Planning area
-  Level of Probable Maximum Flood

Cadastre

-  Cadastre 14/07/2020 © Spatial Services



Projection: GDA 1994
MGA Zone 56

Scale: 1:20,000 @ A3

Map Identification Number: 8710_COM_FLD_001_020_20200714