





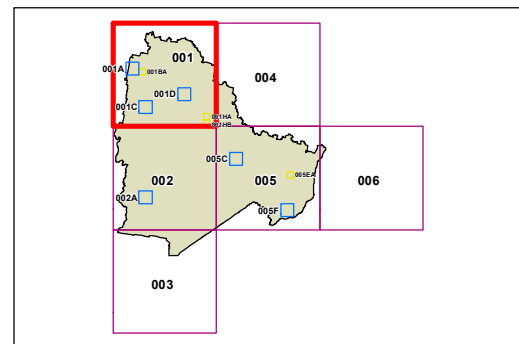


Heritage Map - Sheet HER_001

- Heritage**
-  Conservation Area - General
 -  Aboriginal Place of Heritage Significance
 -  Item - General
 -  Item - Archaeological
- Cadastre**
-  Cadastre 06/03/2013 © Land and Property Information (LPI)



Scale: 1:160,000 @ A3

Projection: GDA 1994
MGA Zone 55

Map identification number: 8710_COM_HER_001_160_20130514

