






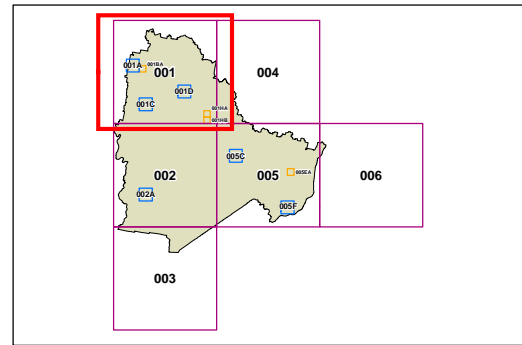
**Heritage Map - Sheet HER\_001**

**Heritage**

-  Conservation Area - General
-  Aboriginal Place of Heritage Significance
-  Item - General
-  Item - Archaeological

**Cadastral**

-  Cadastral 16/11/2018 © Spatial Services



0 1,000 2,000 4,000 6,000  
Metres

Projection: GDA 1994  
MGA Zone 55  
Scale: 1:160,000 @ A3

Map Identification Number: 8710\_COM\_HER\_001\_160\_20190319

