





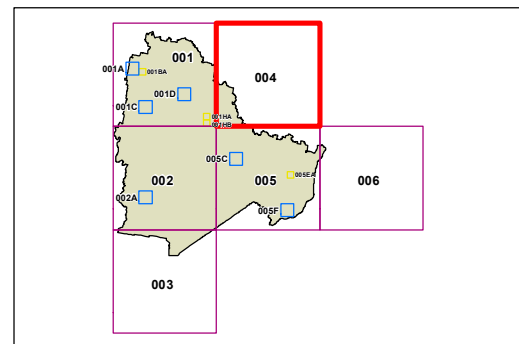
## Heritage Map - Sheet HER\_004

### Heritage

-  Conservation Area - General
-  Aboriginal Place of Heritage Significance
-  Item - General
-  Item - Archaeological

### Cadastre

-  Cadastre 06/03/2013 © Land and Property Information (LPI)



0 1,500 3,000 4,500 6,000 Metres

Scale: 1:160,000 @ A3

Projection: GDA 1994  
MGA Zone 55