


Land Application Map - Sheet LAP\_001

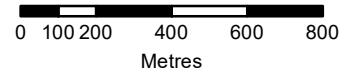
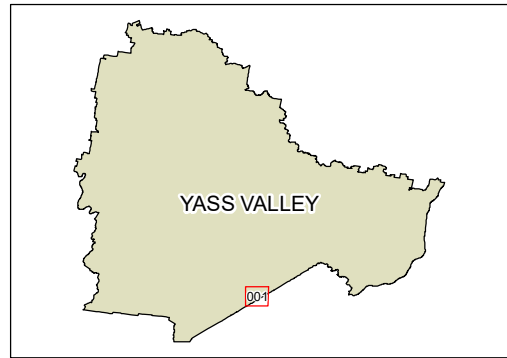
 LGA Boundary

LEP Land Application

 Included

Cadastral

 Cadastral 25/06/2020 © Spatial Services



Projection: GDA 1994  
MGA Zone 56

Scale: 1:20,000 @ A3

Map Identification Number: 8710\_COM\_LAP\_001\_020\_20200625