


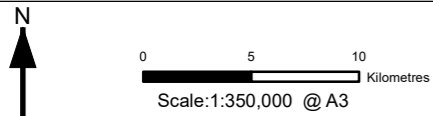
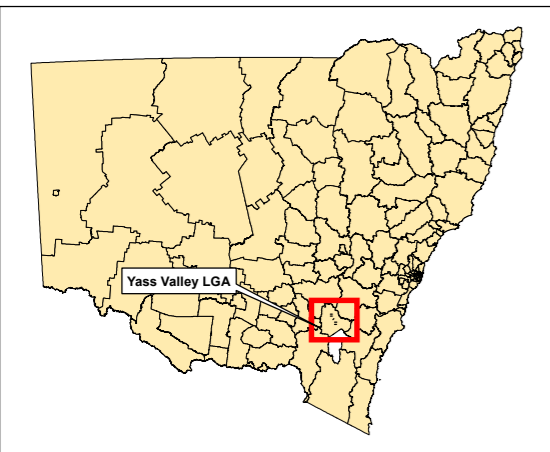


Land Application Map - Sheet LAP_001

-  LGA Boundary
- LEP Land Application**
-  Included
- Cadastral**
-  Cadastral 17/06/2020 © Spatial Services



Projection: GDA 1994
 MGA Zone 55

Map Identification Number: 8710_COM_LAP_001_350_20200617

