




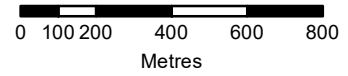
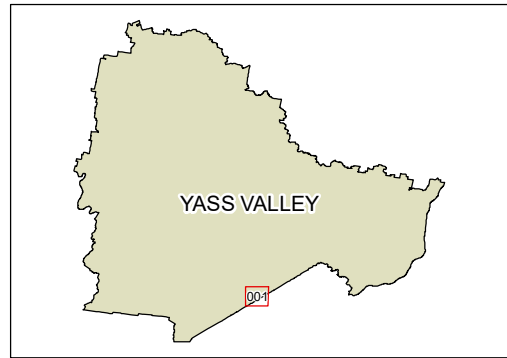
Terrestrial Biodiversity Map - Sheet NRB_001

Terrestrial Biodiversity

-  Biodiversity
-  Conservation Urban/Edge Interface

Cadastre

-  Cadastre 25/06/2020 © Spatial Services



Projection: GDA 1994
MGA Zone 56

Scale: 1:20,000 @ A3

Map Identification Number: 8710_COM_NRB_001_020_20200625