

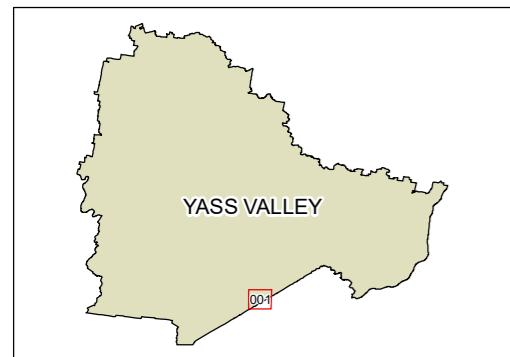
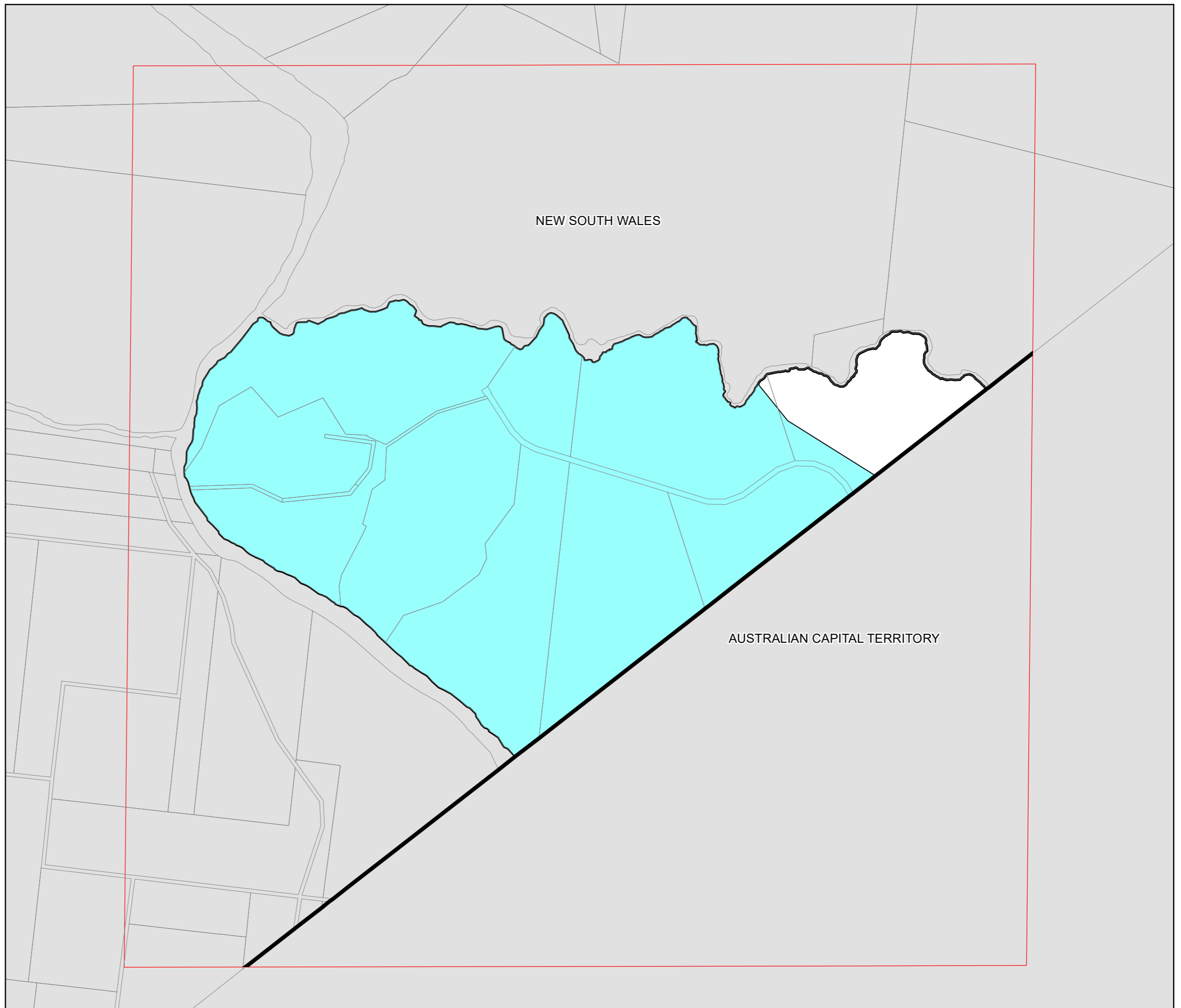


Groundwater Vulnerability Map-Sheet NRG_001

Groundwater
 Groundwater Vulnerability

Cadastre
 Cadastre 02/07/2020 © Spatial Services



0 100 200 400 600 800
Metres

Projection: GDA 1994
MGA Zone 56
Scale: 1:20,000 @ A3

Map Identification Number: 8710_COM_NRG_001_020_20200702