



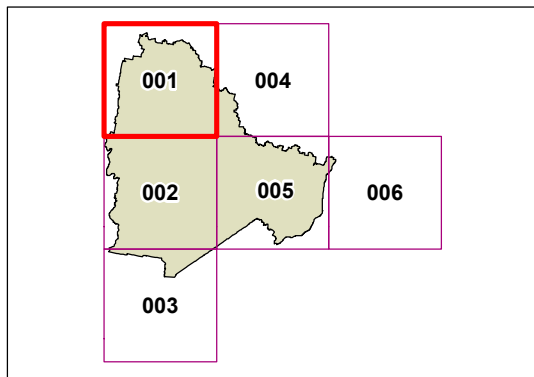
Natural Resources Land Map - Sheet NRL_001

Sensitive Land

-  Dryland Salinity
-  High Soil Erodibility

Cadastre

-  Cadastre 06/03/2013 © Land and Property Information (LPI)



0 1,600 3,200 4,800 6,400
Metres

Scale: 1:160,000 @ A3

Projection: GDA 1994
MGA Zone 55

Map identification number: 8710_COM_NRL_001_160_20130424

