





# Yass Valley Local Environmental Plan 2013

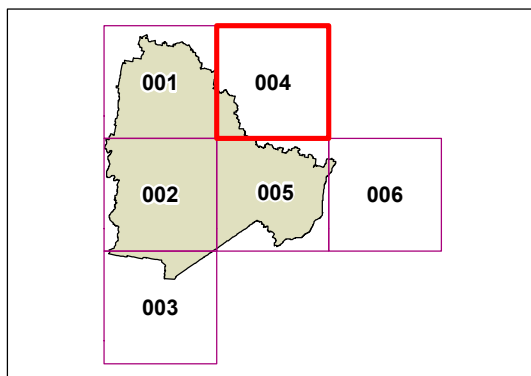
## Natural Resources Land Map - Sheet NRL\_004

### Sensitive Land

-  Dryland Salinity
-  High Soil Erodibility

### Cadastre

-  Cadastre 06/03/2013 © Land and Property Information (LPI)



0 1,600 3,200 4,800 6,400 Metres

Scale: 1:160,000 @ A3

Projection: GDA 1994  
MGA Zone 55

Map identification number: 8710\_COM\_NRL\_004\_160\_20130424

