



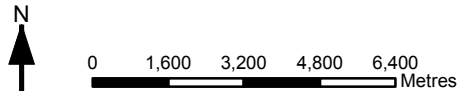
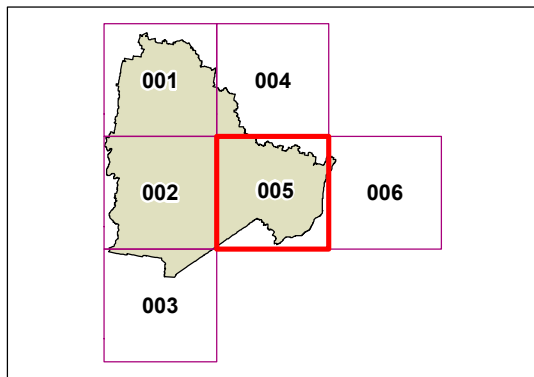
## Natural Resources Land Map - Sheet NRL\_005

### Sensitive Land

-  Dryland Salinity
-  High Soil Erodibility

### Cadastre

-  Cadastre 06/03/2013 © Land and Property Information (LPI)



Projection: GDA 1994  
MGA Zone 55

Scale: 1:160,000 @ A3

Map identification number: 8710\_COM\_NRL\_005\_160\_20130424

