






Young Local Environmental Plan 2010

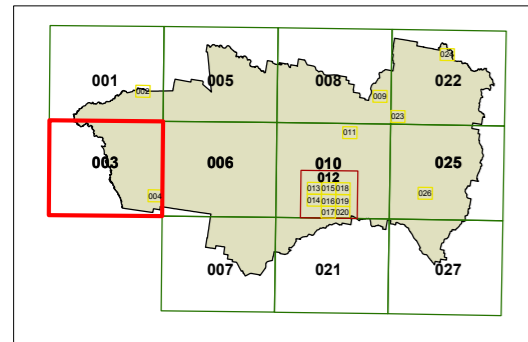
Heritage Map - Sheet HER_003

Heritage

-  Conservation Area - General
-  Item - General

Cadastre

-  Cadastre 1/3/10 © Dept of Lands



0 800 1,600metres

Scale: 1:80,000 @ A3

Projection: GDA 1994
Zone 55

Map Identification Number:

8750_COM_HER_003_080_20100610

