







Young Local Environmental Plan 2010

Land Application Map - Sheet LAP_001

-  LGA Boundary
- LEP Land Application**
-  Included
-  Deferred Matter
- Cadastral**
-  Cadastral 1/3/10 © Dept of Lands

