



Young Local Environmental Plan 2010

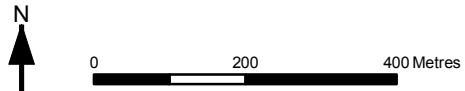
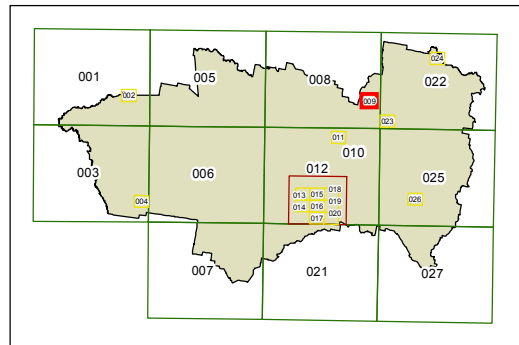
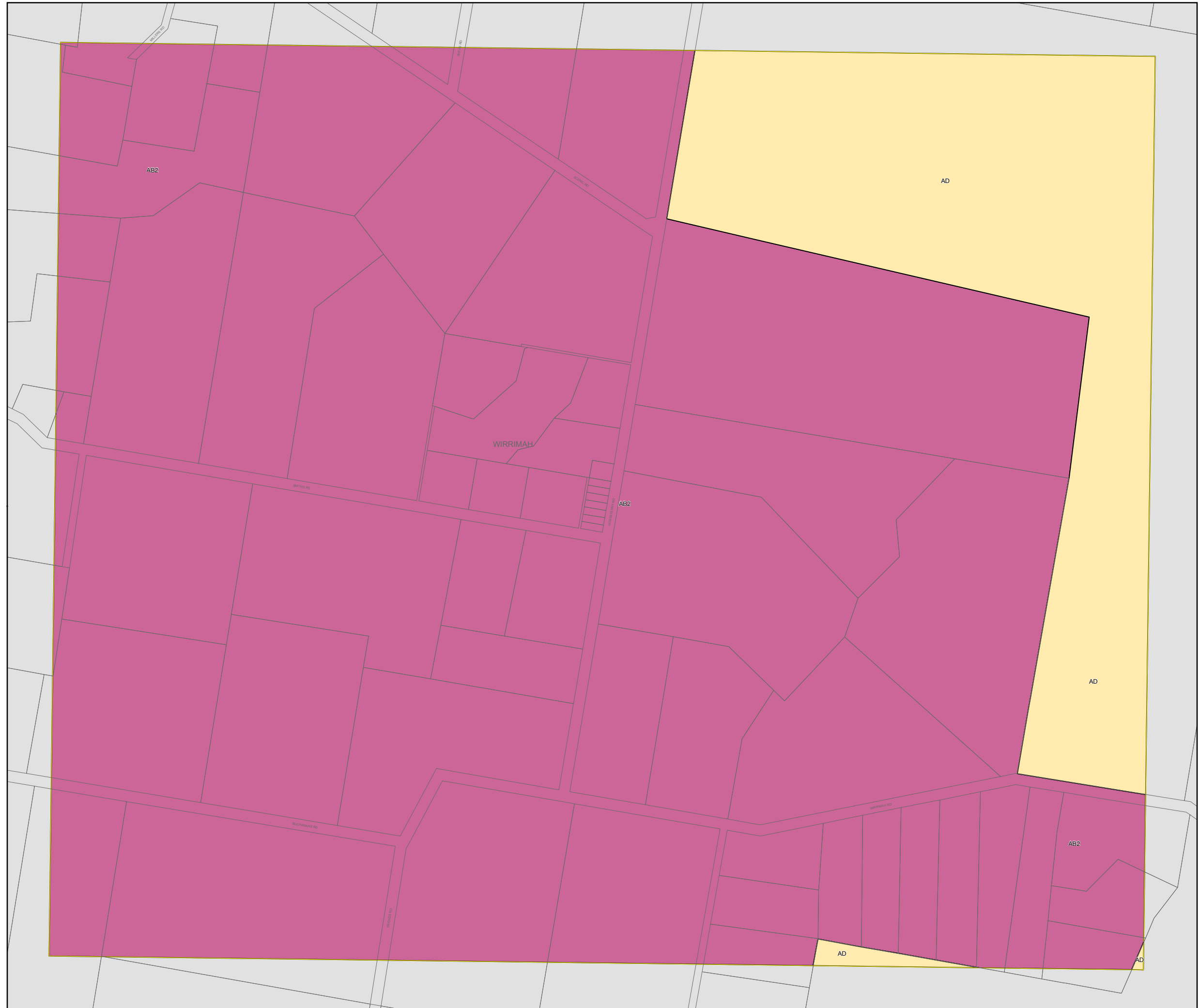
Lot Size Map - Sheet LSZ_009

Minimum Lot Size (sq m)

- X 5000
- Y 1 ha
- Z1 2 ha
- Z2 4 ha
- AB1 12 ha
- AB2 24 ha
- AD 170 ha

Cadastral

- Cadastral 04/06/2012 © Land and Property Information (LPI)



Projection: GDA 1994
MGA Zone 56

Map identification number: 8750_COM_LSZ_009_010_20121019