



Young Local Environmental Plan 2010

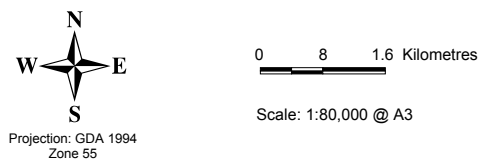
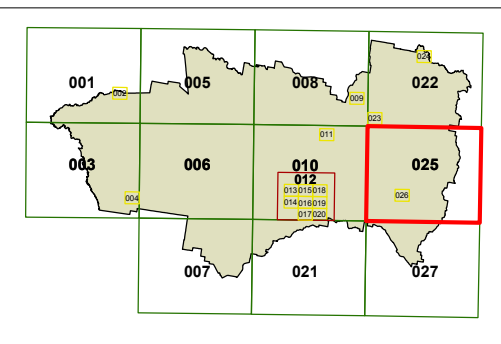
Land Zoning Map - Sheet LZN_025

Zone

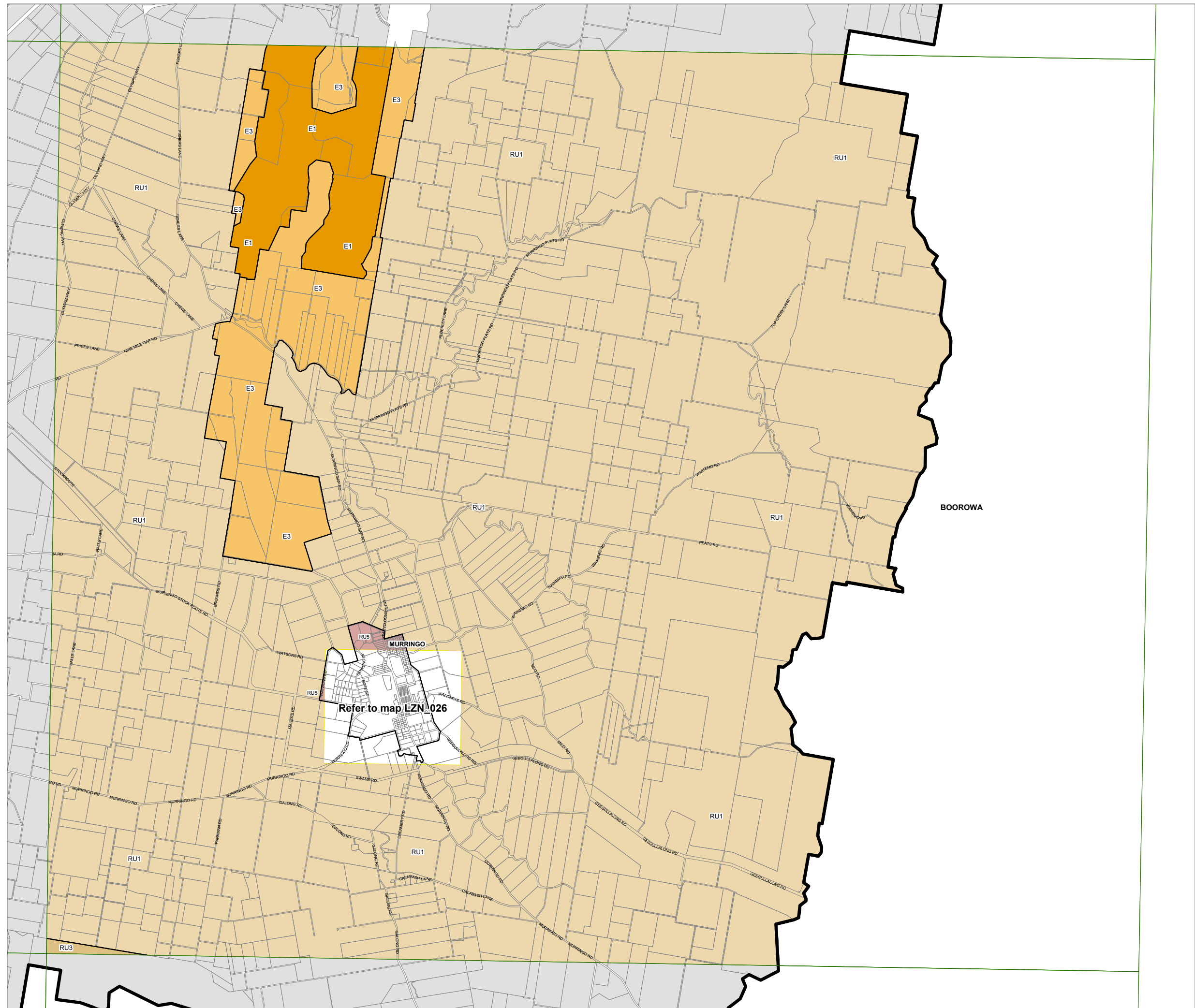
- B4 Mixed Use
- B6 Enterprise Corridor
- B7 Business Park
- E1 National Parks and Nature Reserves
- E3 Environmental Management
- IN1 General Industrial
- R1 General Residential
- R5 Large Lot Residential
- RE1 Public Recreation
- RE2 Private Recreation
- RU1 Primary Production
- RU3 Forestry
- RU4 Rural Small Holdings
- RU5 Village
- SP1 Special Activities
- SP2 Infrastructure
- DM Deferred Matter

Cadastre

- Cadastre 1/3/10 © Dept of Lands



Map Identification Number:
8750_COM_LZN_025_080_20100610



BOOROWA