





Young Local Environmental Plan 2010

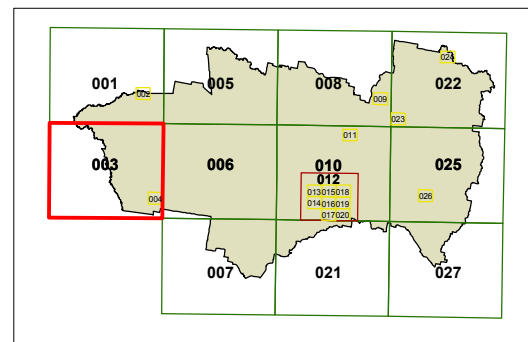
Natural Resources Sensitivity Land Map - Sheet NRL_003

Sensitive Areas

 Sensitive Land Areas

Cadastral

 Cadastral 1/3/10 © Dept of Lands



0 800 1,600metres

Scale: 1:80,000 @ A3

Projection: GDA 1994
Zone 55

Map Identification Number:

8750_COM_NRL_003_080_20100610

