





# Young Local Environmental Plan 2010

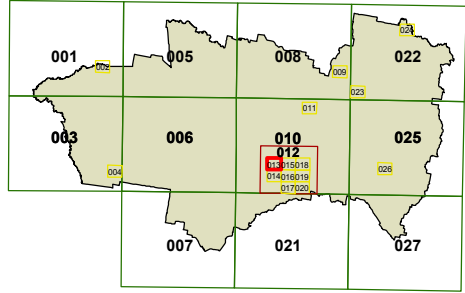
## Natural Resources Sensitivity Land Map - Sheet NRL\_013

### Sensitive Areas

 Sensitive Land Areas

### Cadastral

 Cadastral 1/3/10 © Dept of Lands



0 100 200 metres

Scale: 1:10,000 @ A3

Projection: GDA 1994  
Zone 55

Map Identification Number:

8750\_COM\_NRL\_013\_010\_20100610

