






Young Local Environmental Plan 2010

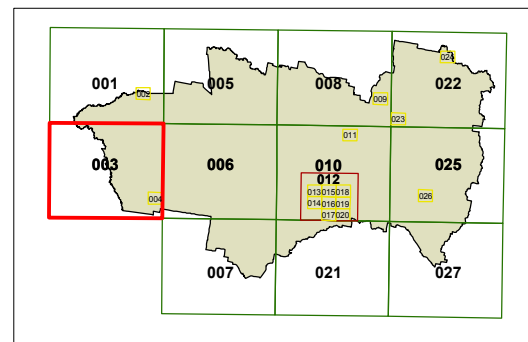
Natural Resources Sensitivity Water Map - Sheet NRW_003

Natural Resource Sensitivity

-  Riparian Corridor
-  Groundwater Vulnerability

Cadastral

-  Cadastral 1/3/10 © Dept of Lands



0 800 1,600metres

Scale: 1:80,000 @ A3

Projection: GDA 1994
Zone 55

Map Identification Number:

8750_COM_NRW_003_080_20100610

