






Young Local Environmental Plan 2010

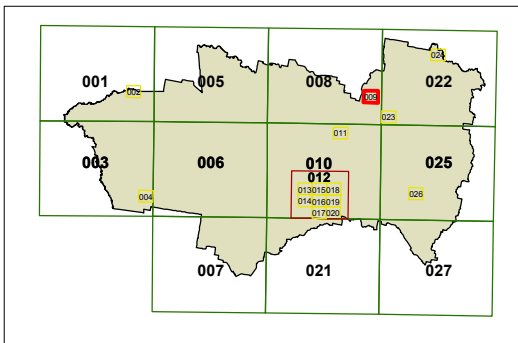
Natural Resources Sensitivity Water Map - Sheet NRW_009

Natural Resource Sensitivity

-  Riparian Corridor
-  Groundwater Vulnerability

Cadastral

-  Cadastral 1/3/10 © Dept of Lands



0 100 200 metres

Scale: 1:10,000 @ A3

Projection: GDA 1994 Zone 55

Map Identification Number:

8750_COM_NRW_009_010_20100610