






# Young Local Environmental Plan 2010

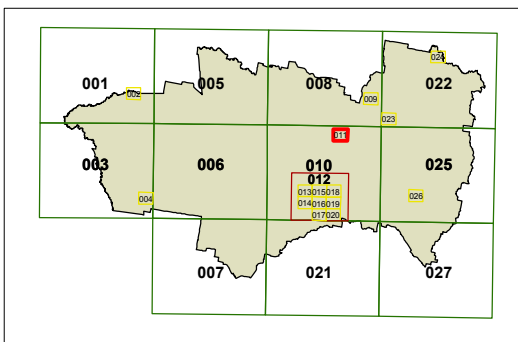
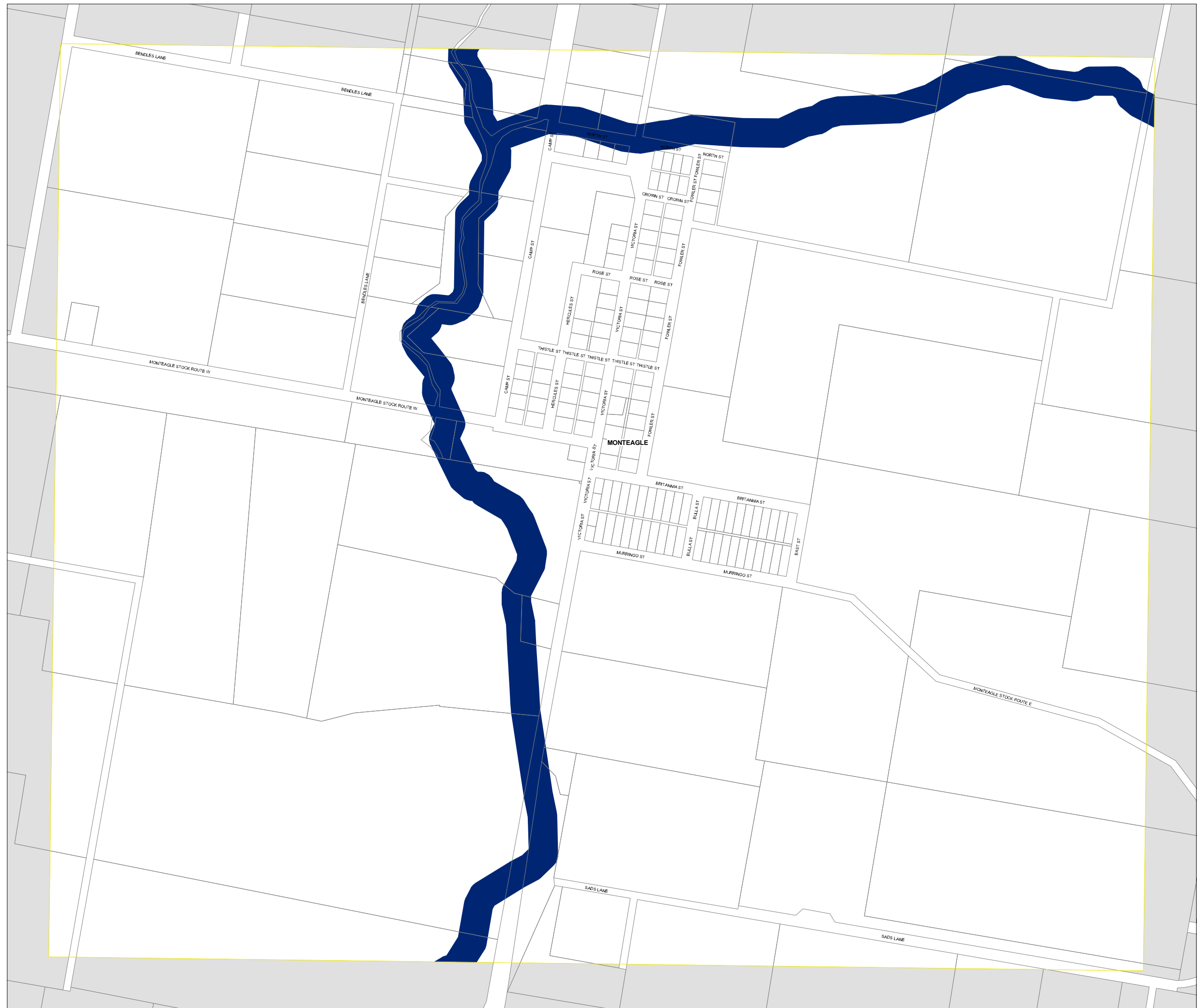
## Natural Resources Sensitivity Water Map - Sheet NRW\_011

### Natural Resource Sensitivity

-  Riparian Corridor
-  Groundwater Vulnerability

### Cadastre

-  Cadastre 1/3/10 © Dept of Lands



0 100 200 metres

Scale: 1:10,000 @ A3

Projection: GDA 1994  
Zone 55

Map Identification Number:

8750\_COM\_NRW\_011\_010\_20100610