






# Young Local Environmental Plan 2010

## Natural Resources Sensitivity Water Map - Sheet NRW\_012

### Natural Resource Sensitivity

-  Riparian Corridor
-  Groundwater Vulnerability

### Cadastre

-  Cadastre 1/3/10 © Dept of Lands

