


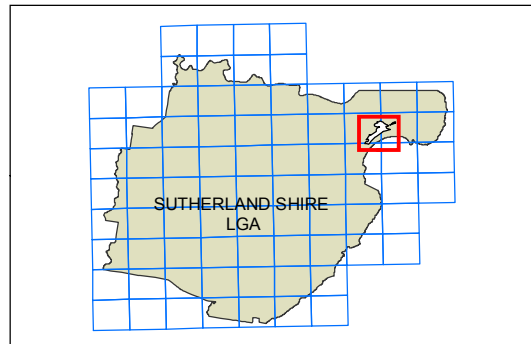
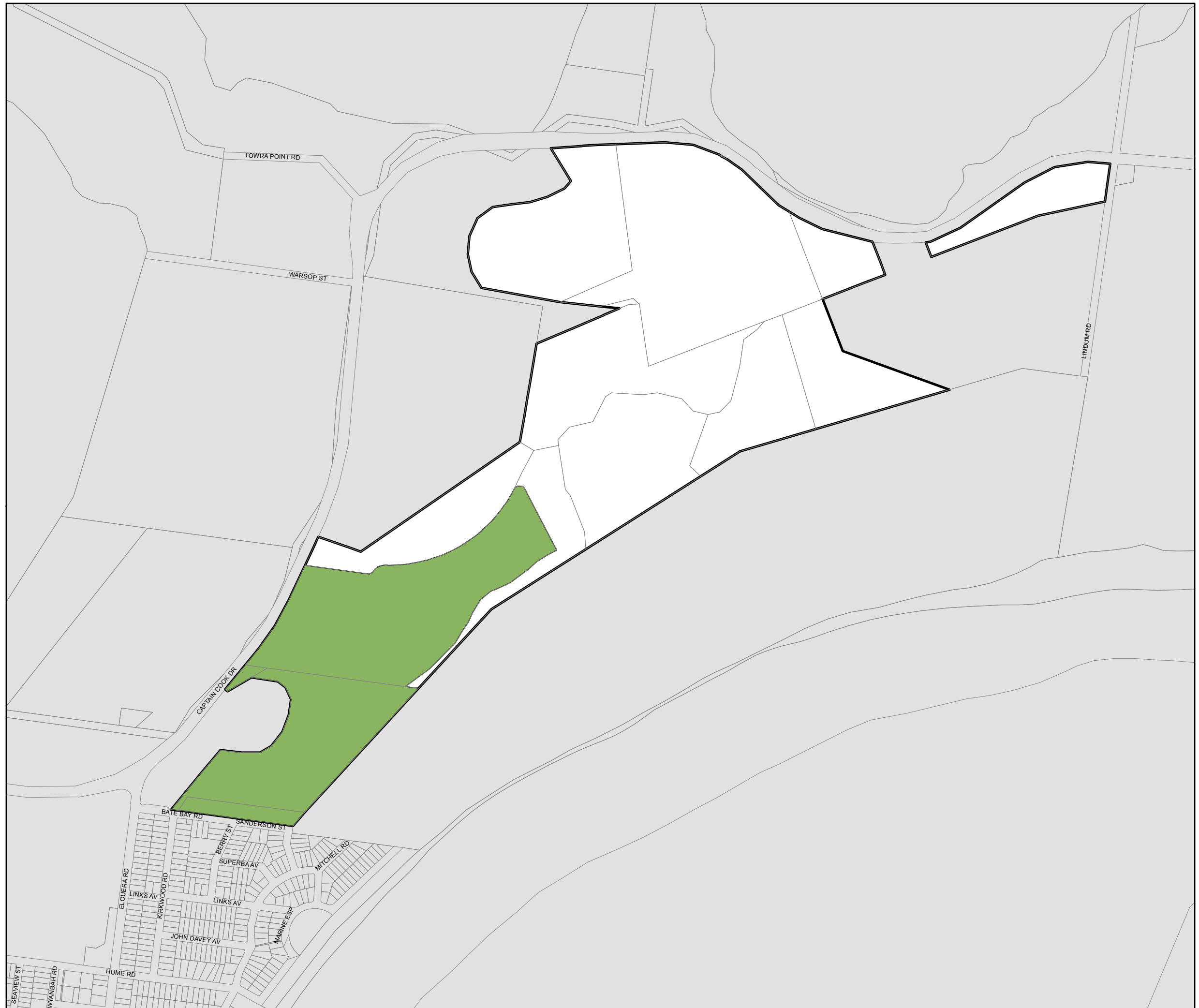
**State Environmental Planning Policy (Kurnell Peninsula) 1989
Front Building Line Map**

Minimum Front Building Line Setback (m)

 6

Cadastral

 Cadastral 28/07/2010 © Dept of Lands



Projection: MGA Zone 56
Datum: GDA94

0 100 200 300
m

Scale: 1:10,000 @ A3

Map Identification Number

SEPP_17_KurnellPeninsula_FBL_001_20100730