


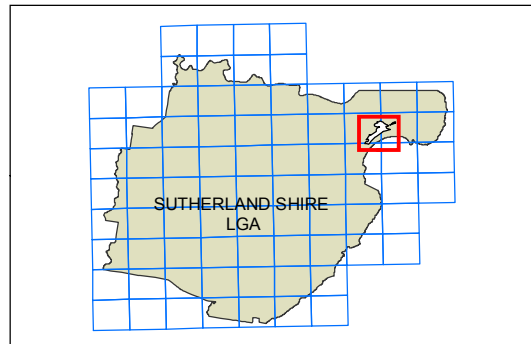
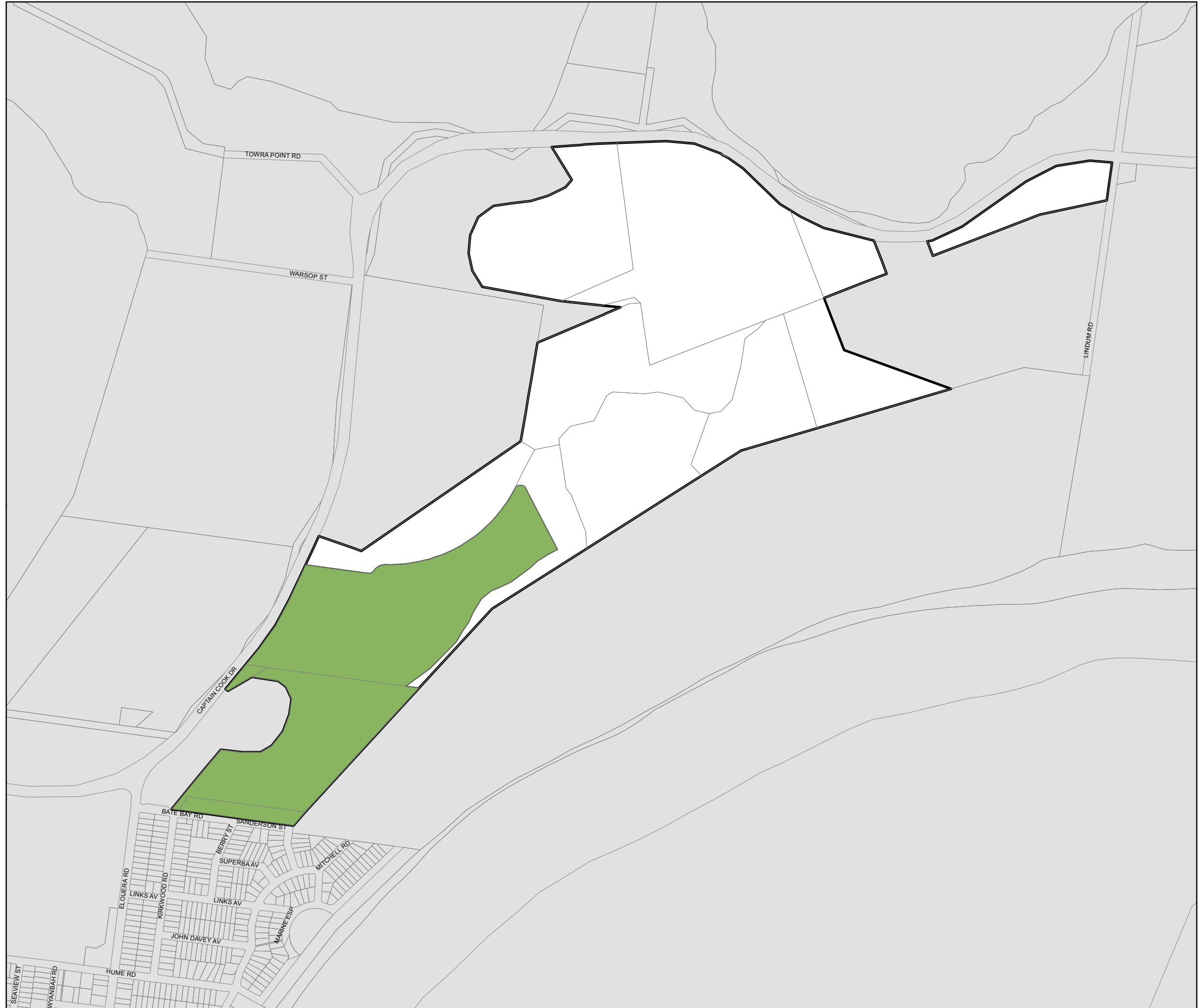
State Environmental Planning
Policy (Kurnell Peninsula) 1989
Landscaped Area Map

Minimum Landscaped Area (%)

 40

Cadastral

 Cadastral 28/07/2010 © Dept of Lands



Projection: MGA Zone 56
Datum: GDA94

0 100 200 300
m

Scale: 1:10,000 @ A3