




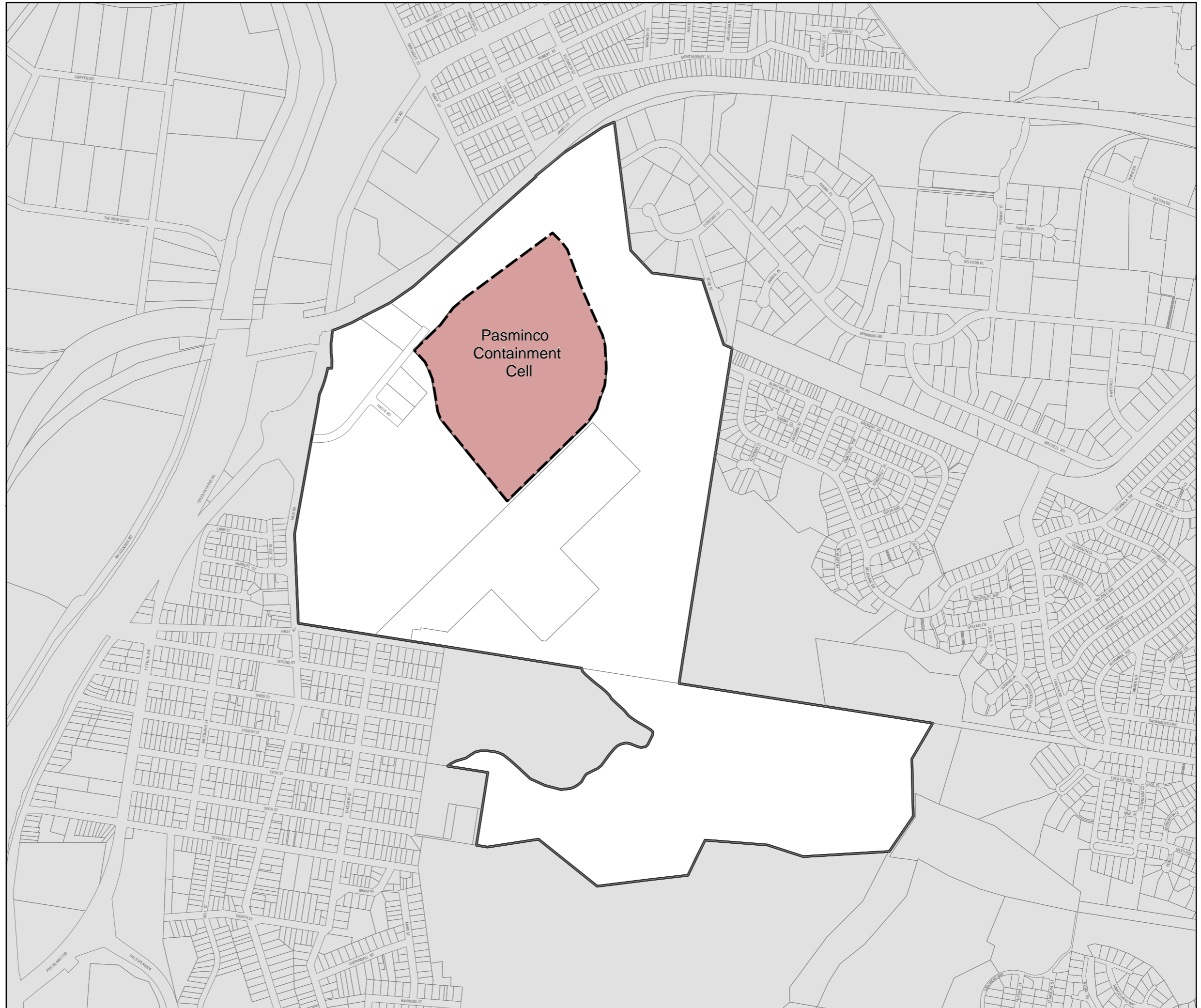
**State Environmental Planning Policy No 55 - Remediation of Land**

**Cockle Creek Smelter Land Map**

Sheet 001

-  Former Cockle Creek Smelter and Incitec site
-  Approximate location of the Pasmenco containment cell within the former Cockle Creek Smelter and Incitec site

**Cadastral**  
 Cadastre 26/06/2018 © Spatial Services



↑  
 Projection: GDA 1994  
 MGA Zone 56

0 200 m  
 Scale: 1:10,000 @ A3