



State Environmental Planning Policy (Activation Precincts) 2020

Parkes Activation Precinct Additional Permitted Uses Map -

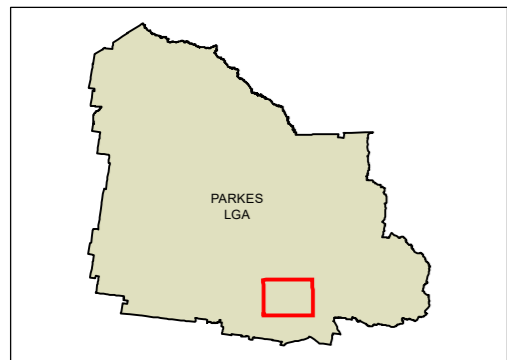
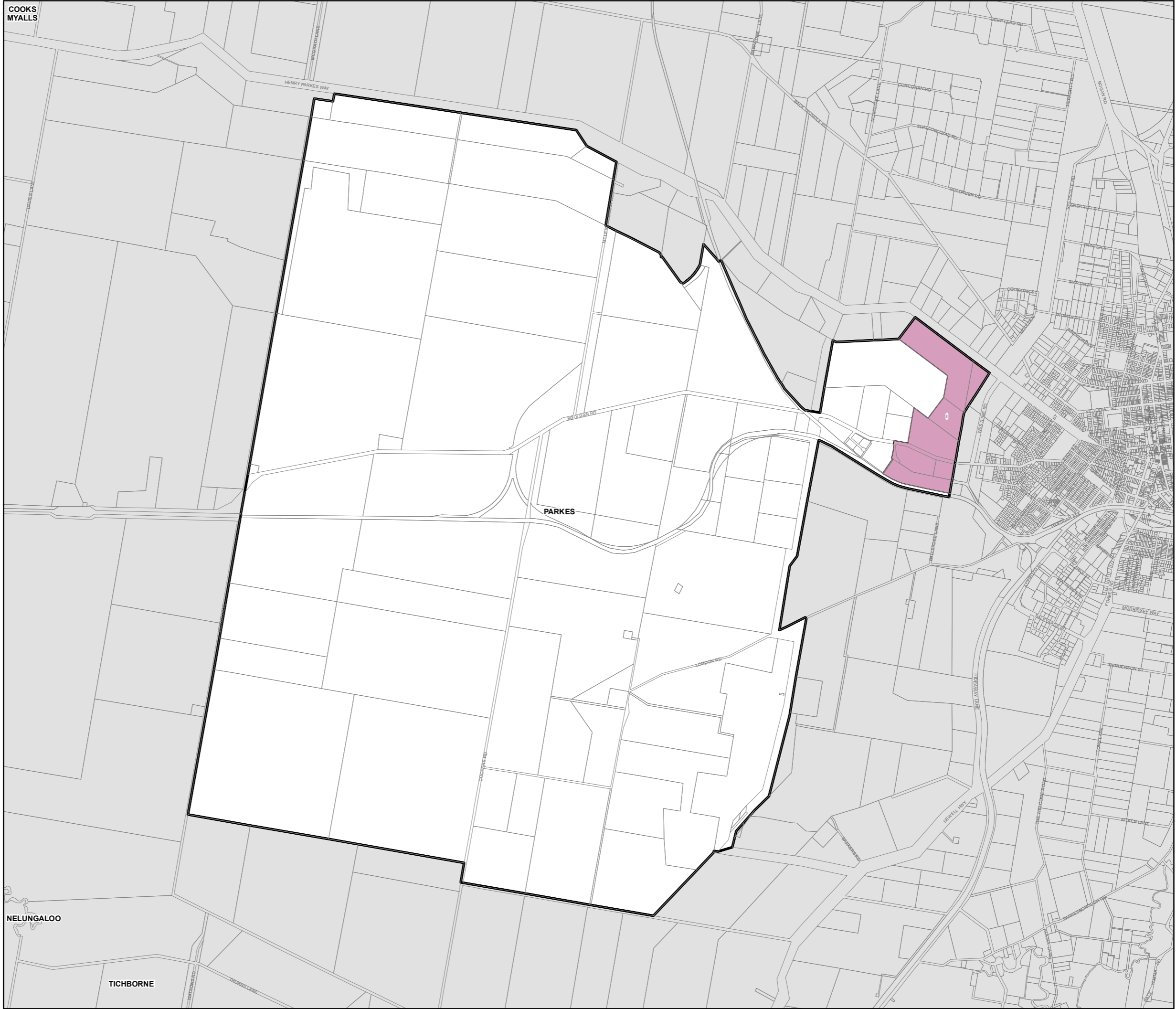
Sheet APU_001

Additional Permitted Uses


Area 1 - Refer to Schedule 1

Cadastre

Cadastre 02/07/2020 © Spatial Services



N



Scale: 1:40,000 @ A3

Projection: GDA 1994
MGA Zone 55

Map Identification Number: SEPP_ACP_SPAP_APU_001_20200702