



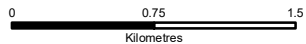
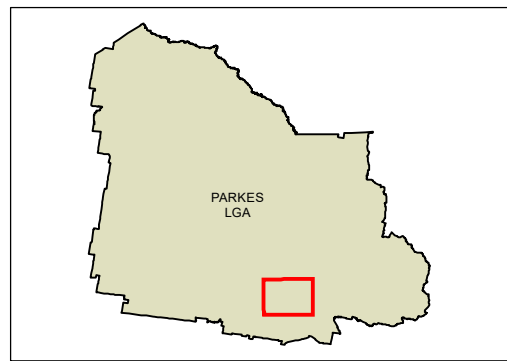
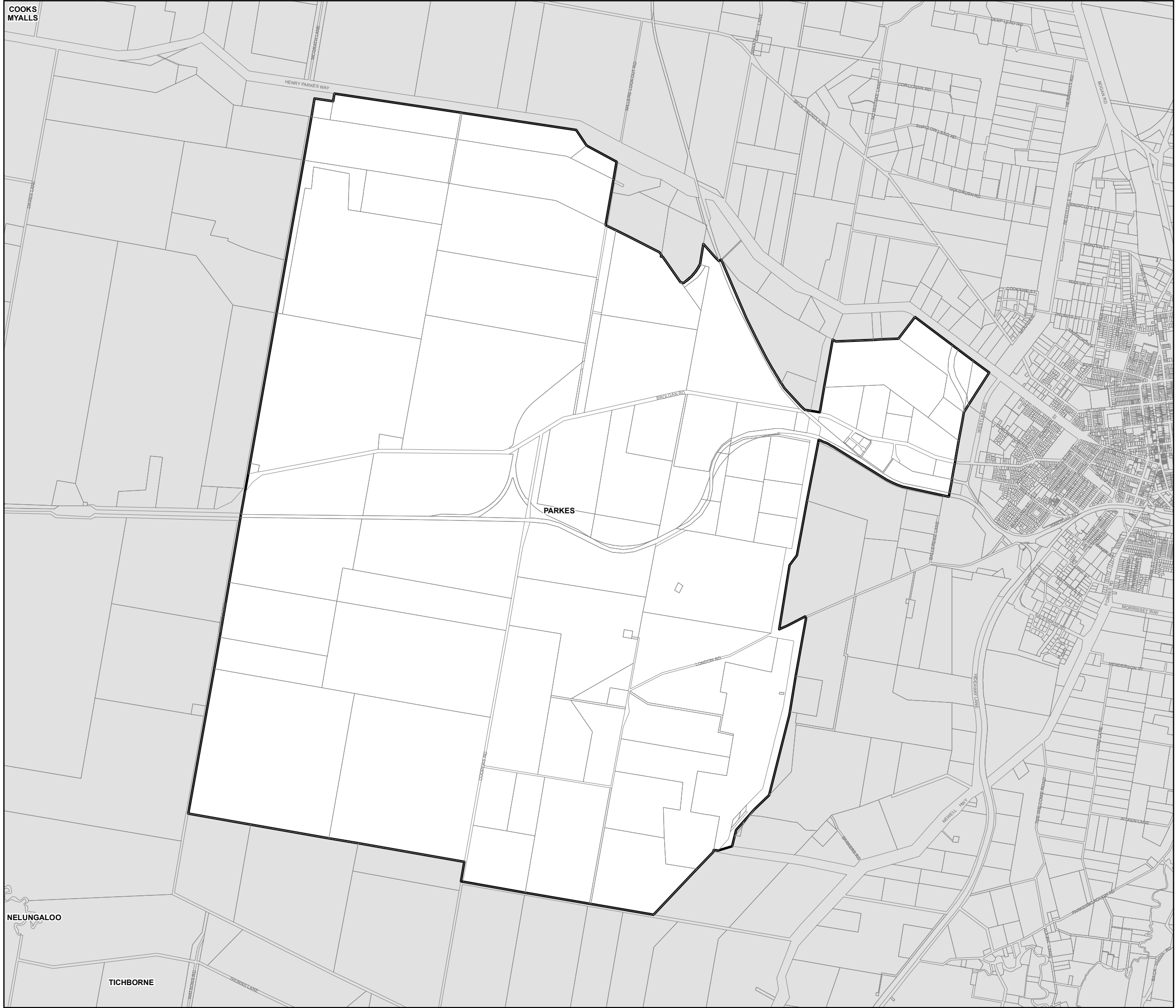
State Environmental Planning Policy (Activation Precincts) 2020

Parkes Activation Precinct Land Application Map - Sheet LAP\_001

Parkes Activation Precinct

Cadastre

Cadastre 06/04/2021 © Spatial Services



Projection: GDA 1994  
MGA Zone 55

Scale: 1:40,000 @ A3

Map Identification Number: SEPP\_ACP\_SPAP\_LAP\_001\_040\_20210406