



State Environmental Planning Policy (Activation Precincts) 2020

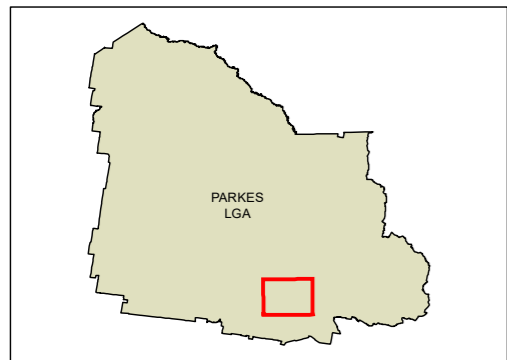
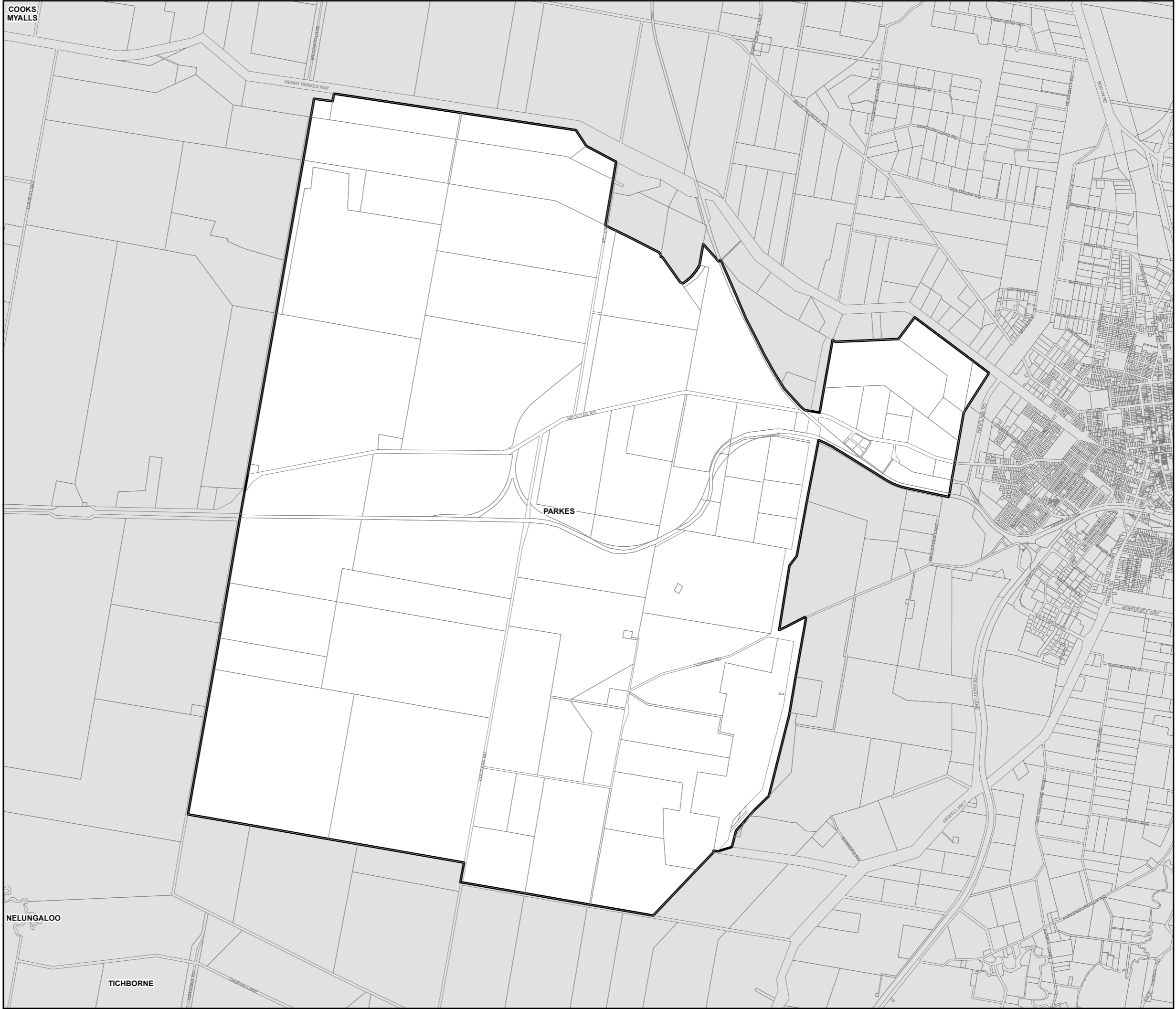
Parkes Special Activation Precinct Land Application Map -

Sheet LAP\_001

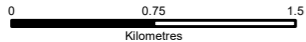
Subject Land

Cadastre

Cadastre 05/05/2020 © Spatial Services



N



Scale: 1:40,000 @ A3

Projection: GDA 1994  
MGA Zone 55

Map Identification Number: SEPP\_ACP\_SPAP\_LAP\_001\_20200505