



State Environmental Planning Policy (Activation Precincts) 2020

Parkes Activation Precinct Land Zoning Map -

Sheet LZN_001

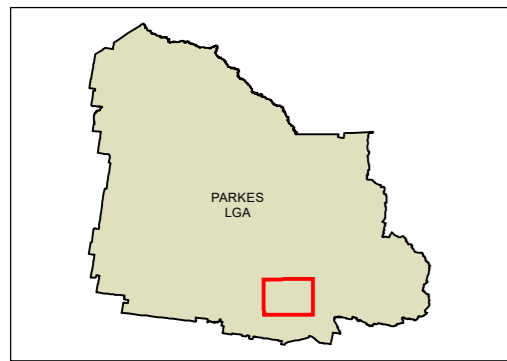
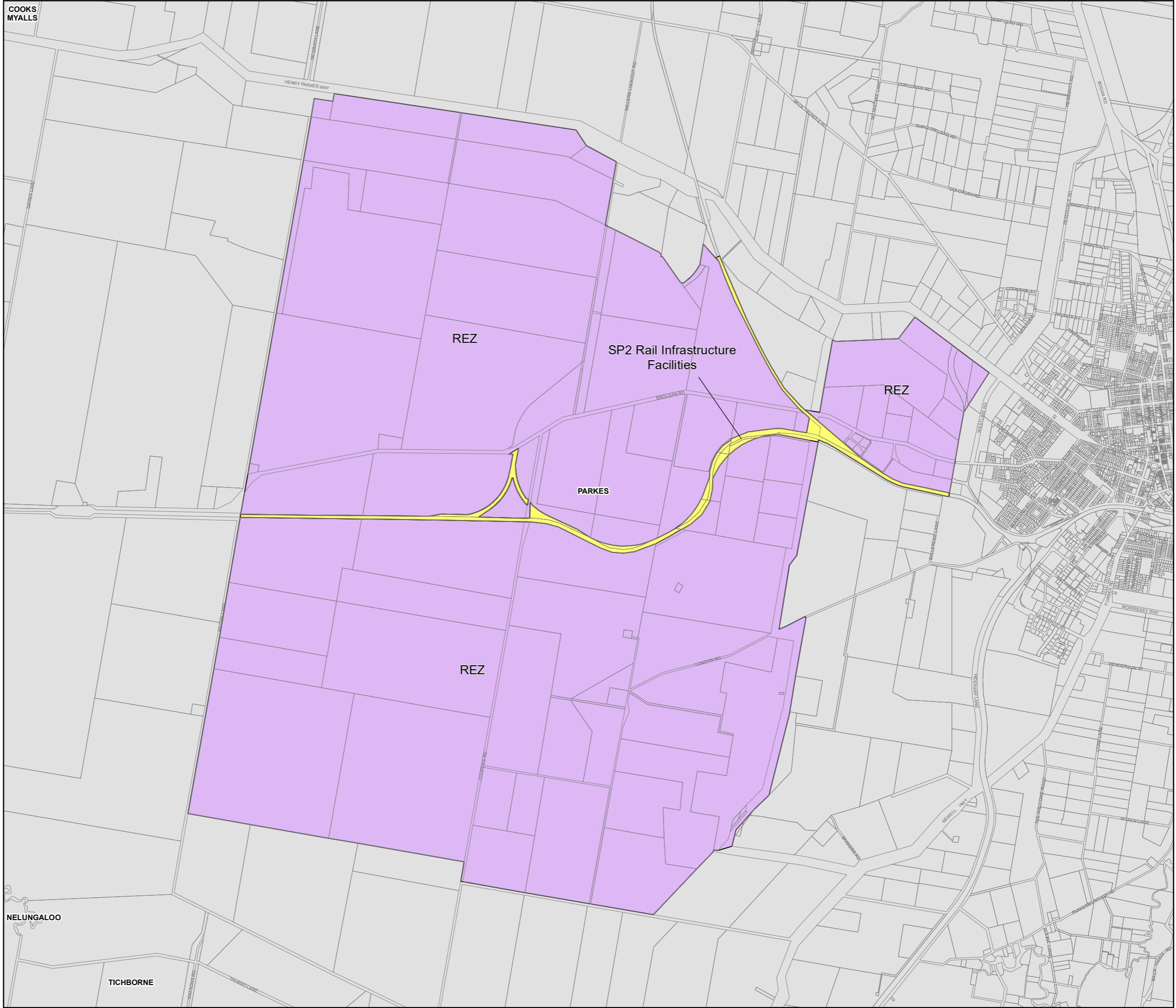
Zone

REZ Regional Enterprise Zone

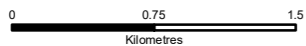
SP2 Infrastructure

Cadastr

Cadastr 11/03/2021 © Spatial Services



N



Scale: 1:40,000 @ A3

Projection: GDA 1994
MGA Zone 55

Map Identification Number: SEPP_ACP_SPAP_LZN_001_040_20210311