





**State Environmental Planning
Policy (Activation Precincts)
2020**

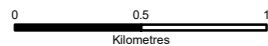
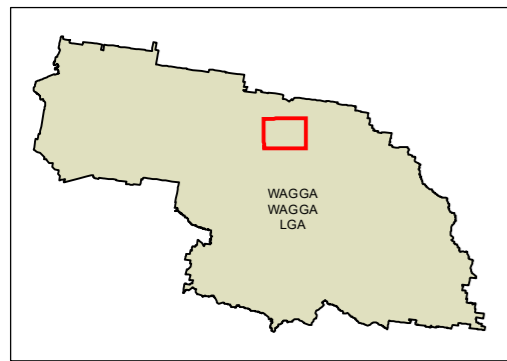
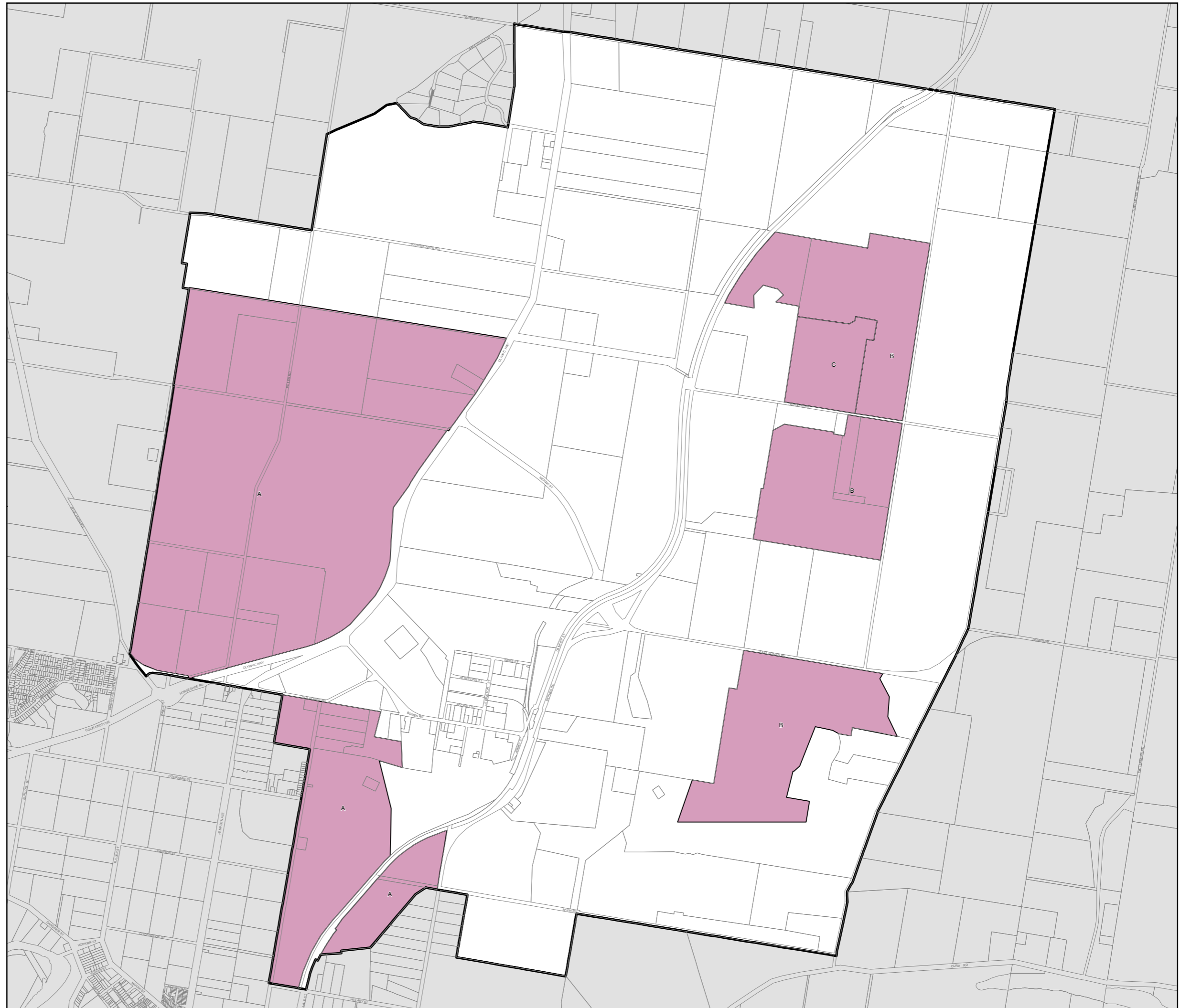
Wagga Wagga Activation Precinct
Additional Permitted Uses Map -
Sheet APU_001

LEGEND

 Additional Permitted Uses

Cadastre

 Cadastre 04/03/2021 © Spatial Services



Projection: GDA 1994
MGA Zone 55

Scale: 1:30,000 @ A3

Map Identification Number: SEPP_ACP_WSAP_APU_001_030_20210304