



**State Environmental Planning
Policy (Activation Precincts)
2020**

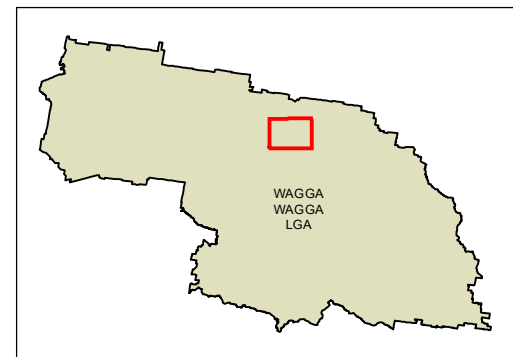
Wagga Wagga Activation Precinct
Land Reservation Acquisition Map -
Sheet LRA_001

Land Reservation Acquisition

 Local Open Space (RE1)

Cadastre

 Cadastre 04/03/2021 © Spatial Services



N

0 0.5 1
Kilometres

Projection: GDA 1994
MGA Zone 55

Scale: 1:30,000 @ A3

Map Identification Number: SEPP_ACP_WSAP_LRA_001_030_20210304

