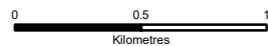
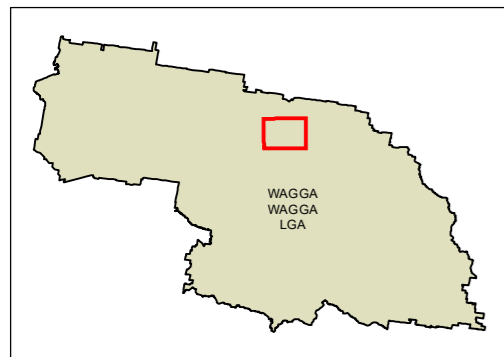
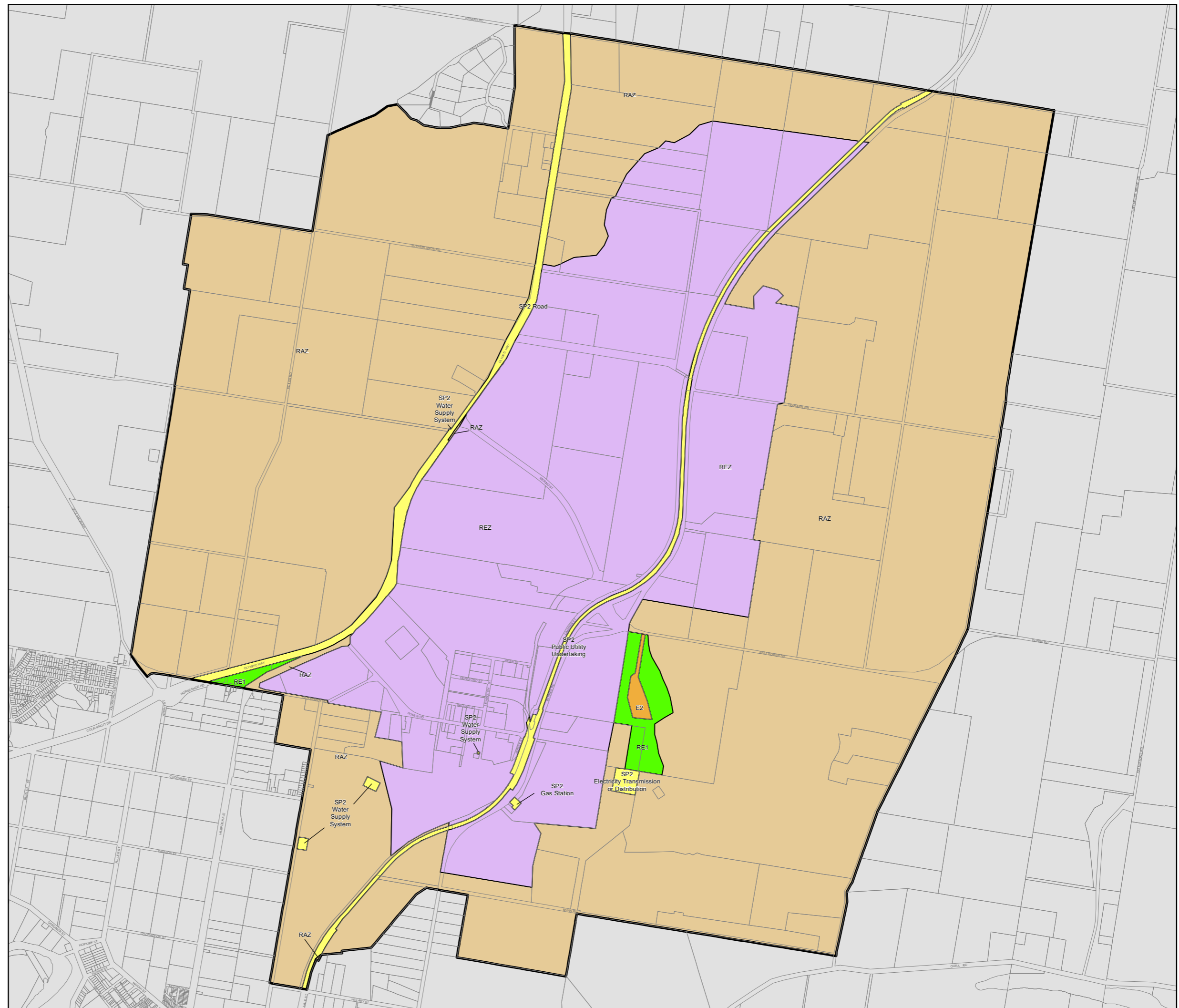


**State Environmental Planning
Policy (Activation Precincts)
2020**

Wagga Wagga Activation Precinct
Land Zoning Map -
Sheet LZN_001

- Zone**
- E2 Environmental Conservation
 - REZ Regional Enterprise Zone
 - RE1 Public Recreation
 - RAZ Rural Activity Zone
 - SP2 Infrastructure
- Cadastre**
- Cadastre 04/03/2021 © Spatial Services



Projection: GDA 1994
MGA Zone 55

Scale: 1:30,000 @ A3

Map Identification Number: SEPP_ACP_WSAP_LZN_001_030_20210304