




Planning and Environment

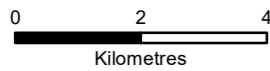
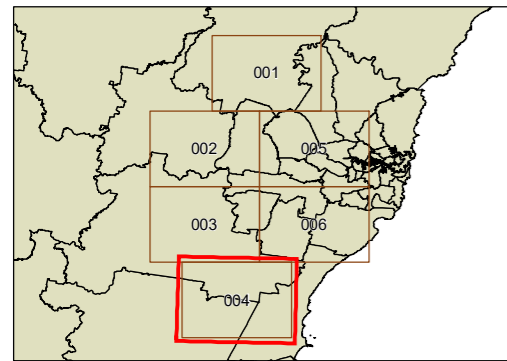
State Environmental Planning Policy (Biodiversity and Conservation) 2021 Strategic Conservation Planning

Land Application Map - Sheet LAP_004

 Strategic Conservation Planning Area

Cadastre

 Cadastre 16/05/2022 © Spatial Services



Projection: GDA 1994
MGA Zone 56

Scale: 1:120,000 @ A3

Map Identification Number: SEPP_BAC_SCP_LAP_004_20221007

