




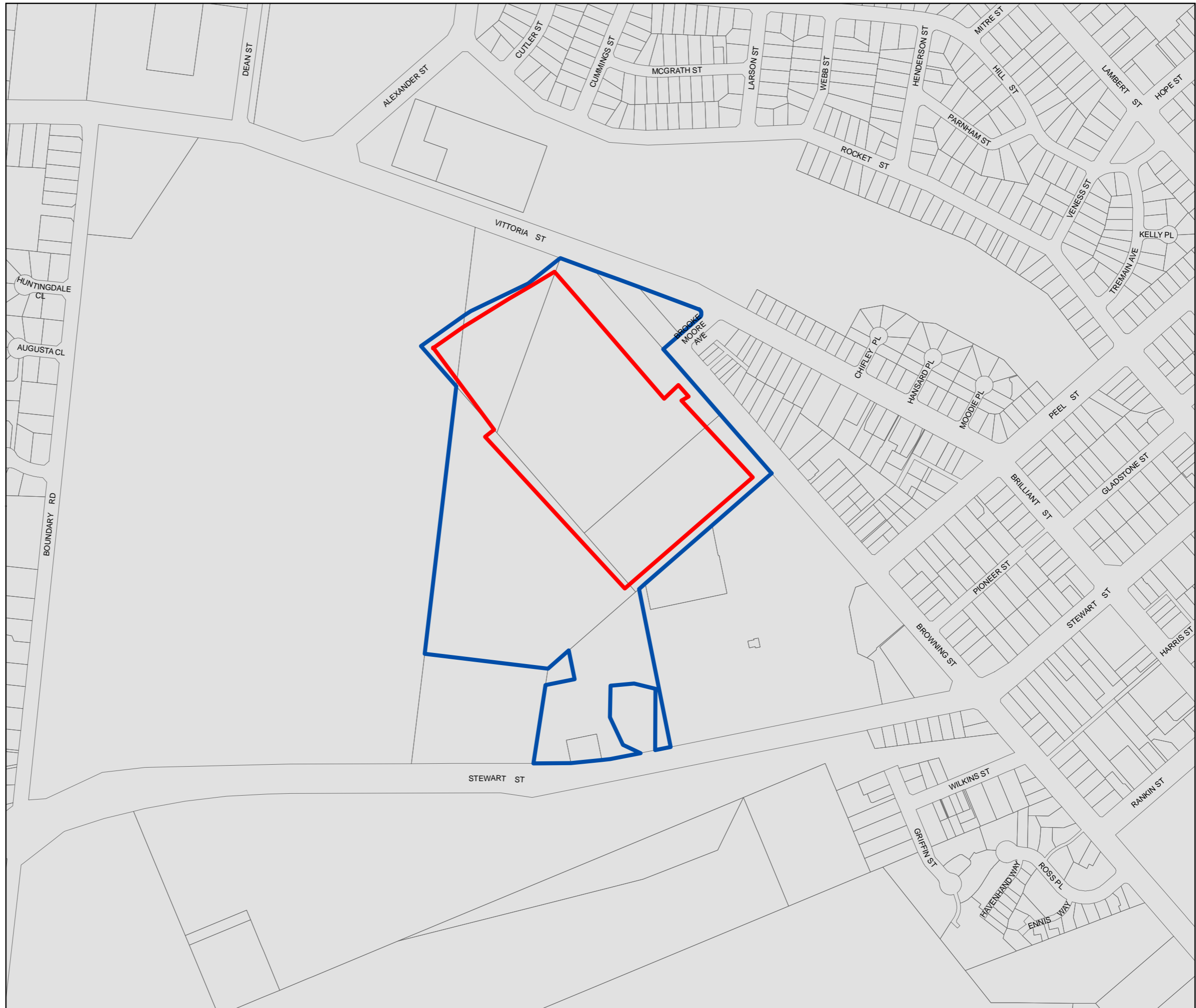
**State Environmental Planning Policy (Infrastructure) 2007**

Bathurst Correctional Complex Map

Sheet BACO\_001

-  Complex
-  Centre

 Cadastre 10/08/2018 © Spatial Services



Projection: MGA Zone 56  
Datum: GDA94

Scale: 1:5,000 @ A3