

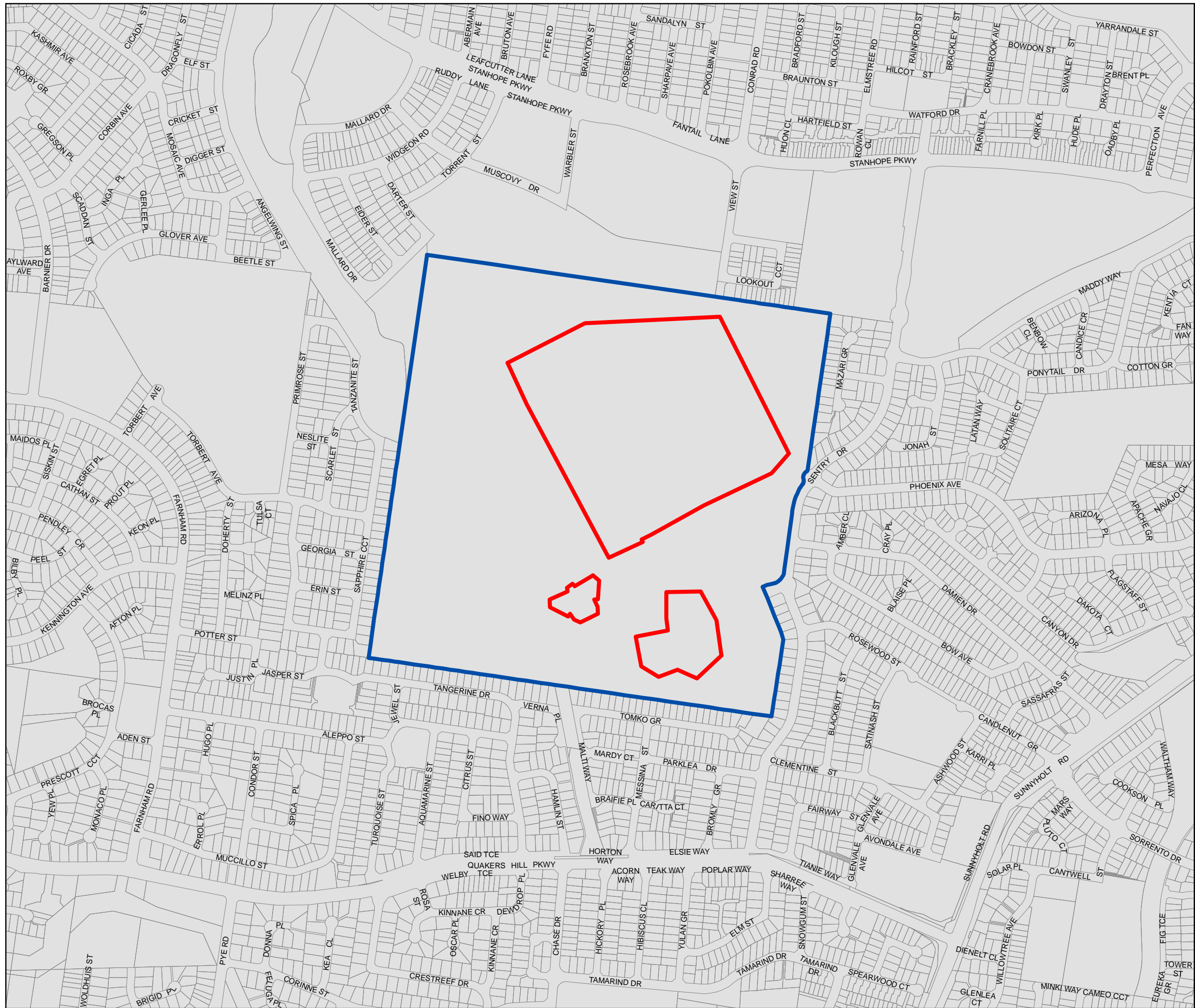


State Environmental Planning Policy (Infrastructure) 2007


Parklea Correctional Centres Map

Sheet PACO_001

-  Complex
-  Centre
-  Cadastre 04/06/2018 © Spatial Services



Projection: MGA Zone 56
Datum: GDA94



Scale: 1:7,000 @ A3