



State Environmental Planning Policy (Precincts—Central River City) 2021
North West Growth Centre

Land Reclassification (Part Lots)
Map - Sheet RPL_011A

Land Reclassification (Part Lots)

Operational Land

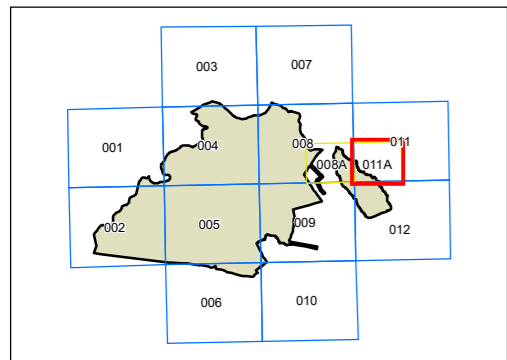
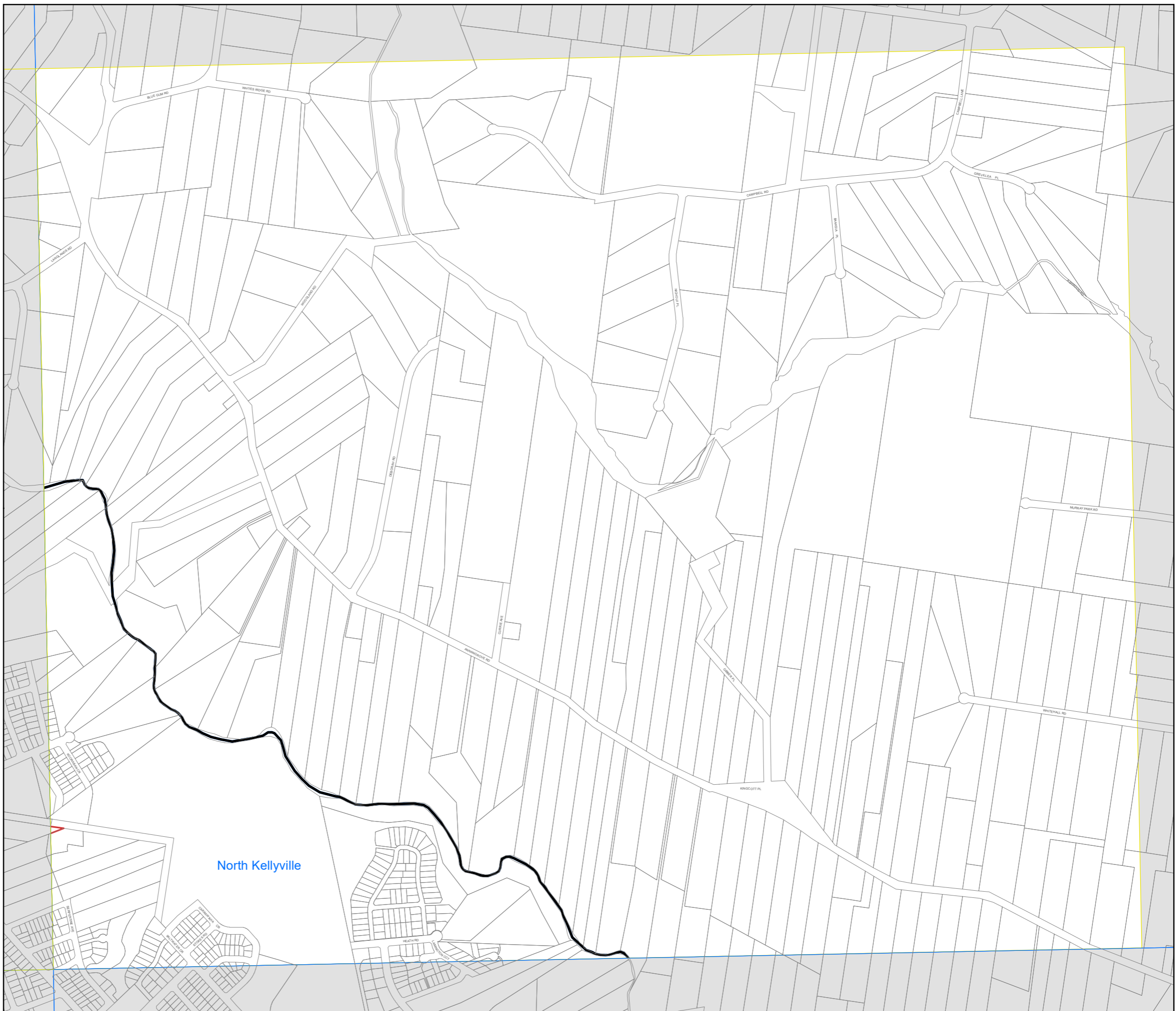
Growth Centre Boundaries

North West Growth Centre Boundary

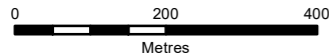
North West Growth Centre Precinct Boundary

Cadastre

Cadastre 07/03/2022 © Spatial Services



N



Projection: GDA 1994
MGA Zone 56

Scale: 1:10,000 @ A3

Map Identification Number: SEPP_CRC_NWGC_RPL_011A_20220307