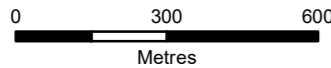
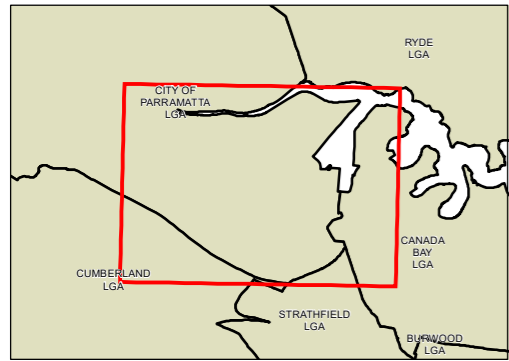
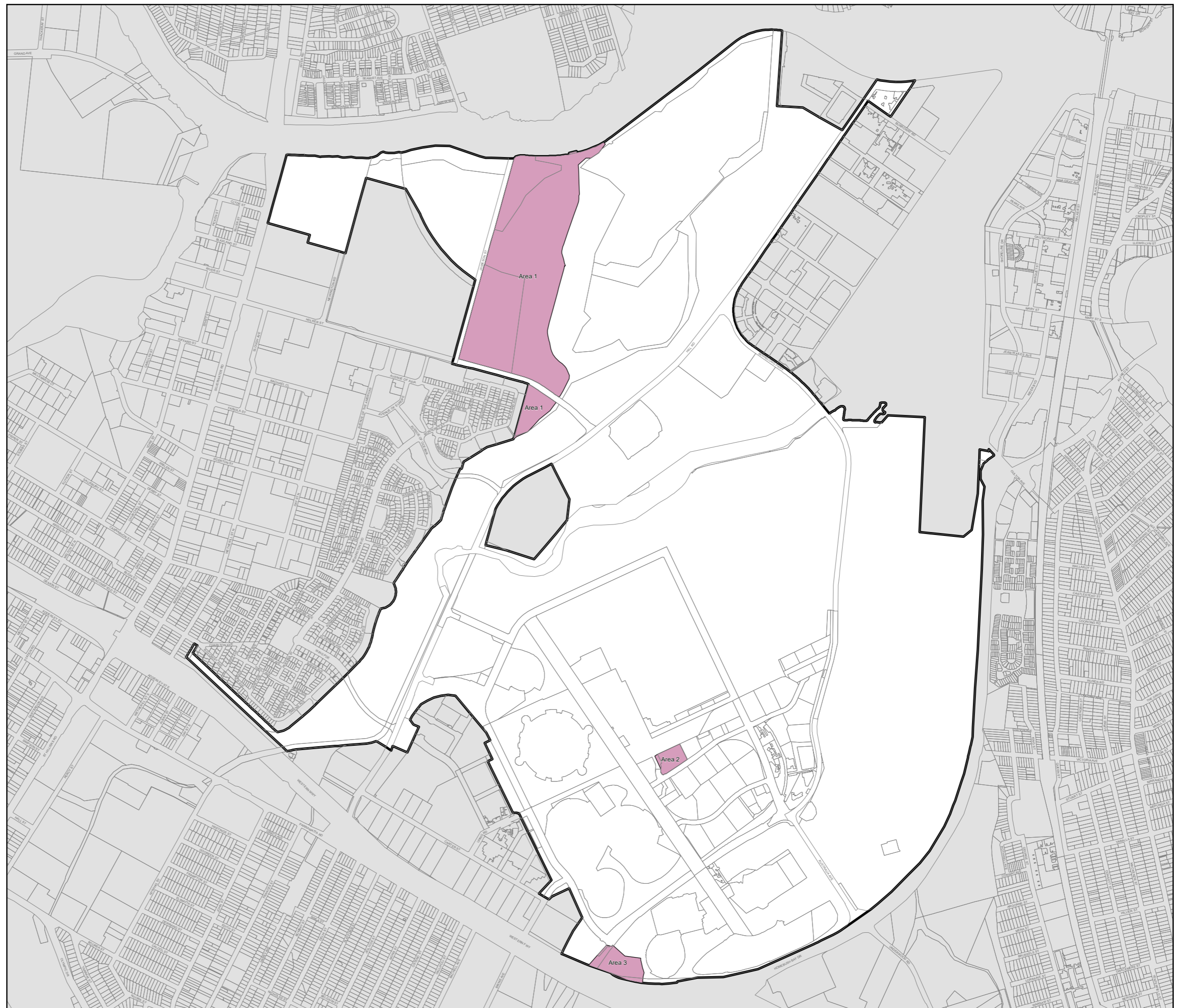




**State Environmental Planning
Policy (Precincts—Central
River City) 2021
Sydney Olympic Park
Additional Permitted Uses Map**

Sheet APU_001

-  Subject Land
- Additional Permitted Use**
-  Additional Permitted Use
- Cadastral**
-  Cadastral 18/09/2025 © Spatial Services



Projection: GDA 1994
MGA Zone 56
Scale: 1:15,000 @ A3

Map Identification Number: SEPP_CRC_SOP_APU_001_20250918