







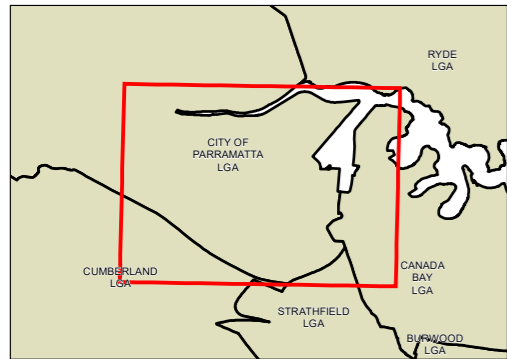


State Environmental Planning Policy (Precincts—Central River City) 2021
Sydney Olympic Park
Acid Sulfate Soils Map

Sheet ASS_001

-  Subject Land
- Map Class Description and Depth to ASS Materials**
-  High probability at or near the ground surface
-  High probability within 1 m of the ground surface
-  High probability of bottom sediments below water level
-  Disturbed terrain
- Cadastrre**
-  Cadastrre 06/05/2022 © Spatial Services

Source: Acid sulfate soils risk data 01/07/1994 © Department of Environment and Climate Change



0 300 600
Metres

Projection: GDA 1994
MGA Zone 56
Scale: 1:15,000 @ A3

Map Identification Number: SEPP_CRC_SOP_ASS_001_20220506

